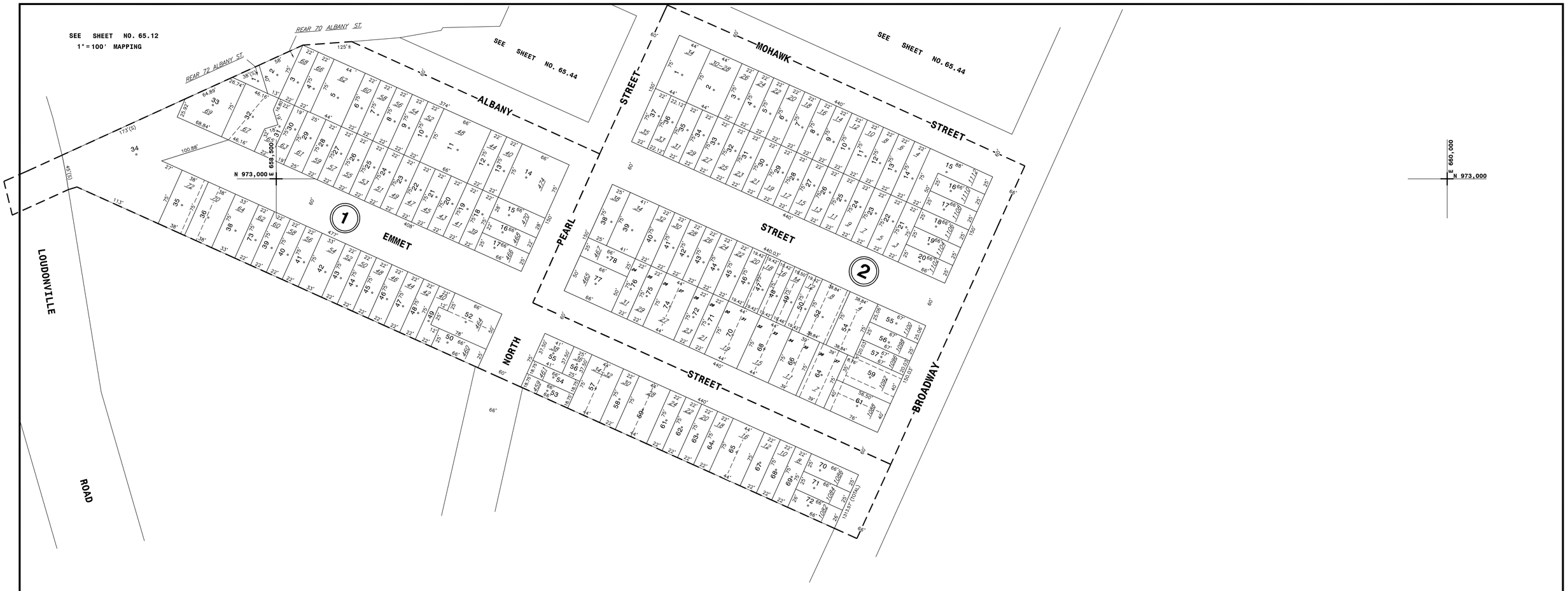

FOR THIS AREA SEE SHEET NO. 65.12

1" = 100' MAPPING

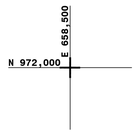

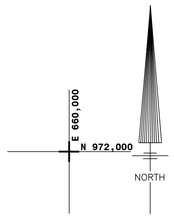

THIS MAP PREPARED FOR ASSESSMENT PURPOSES ONLY AND
NOT TO BE USED FOR THE CONVEYANCE OF PROPERTY

NYS PLANE COORDINATE SYSTEM NAD27

© Copyright 2012
County of Albany, NY, USA

AUTHORIZED BY:

ORDINANCE OF THE COMMON COUNCIL
PASSED AUGUST 21, 1972

PREPARED BY:

SMITH & MAHONEY, CONSULTING ENGINEERS
ALBANY, NEW YORK

DIGITAL CONVERSION BY:

THE SANBORN MAP COMPANY INC.

PELHAM, NEW YORK

REVISION TABLE

DATE	MADE BY	CHANGES OR ADDITIONS
5-1-90	DB	ADDED 1-73 & REVISED 1-38, 39, 40, 41 & 42 PER CITY MAP 1743
4-23-93	MRJ	DELETED 1-60, MERGED INTO 1-59 PER CITY MAP 1867
1-23-05	JKD	REV 1-32 & 1-33 PER SUBD. NO. 2359, MERGED 2-52 & 2-53 INTO 2-52, MERGED 2-54 & 2-55 INTO 2-54 PER SUBD. NO. 2360
1-23-05	JKD	MERGED 2-63 & 2-64 INTO 2-64, MERGED 2-65 & 2-66 INTO 2-66 PER SUBD. NO. 2361, MERGED 1-35, 1-36 & 1-37 INTO 1-35 & 1-36 PER SUBD. NO. 2362
1-23-05	JKD	MERGED 2-58, 2-59, 2-60, 2-61 & 2-62 INTO 2-59 & 2-61 PER SUBD. NO. 2363

REVISION TABLE

DATE	MADE BY	CHANGES OR ADDITIONS
9-10-05	JKD	MERGED 2-67 & 2-68 INTO 2-68 PER SUBD MAP 2417
9-10-05	JKD	MERGED 2-69 & 2-70 INTO 2-70 PER SUBD MAP 2418
9-10-05	JKD	MERGED 2-73 & 2-74 INTO 2-74 PER SUBD MAP 2419
9-10-05	JKD	MERGED 1-51 & 1-52 INTO 1-52 PER SUBD MAP 2420
2-24-10	JKD	MERGED 1-66 WITH 1-65 CITY MAP 2566

REVISION TABLE

DATE	MADE BY	CHANGES OR ADDITIONS

LEGEND

PROPERTY LINE
ORIGINAL LOT LINE
RAIL ROAD
STREAM OR DITCH
ROAD OR RAIL ROAD BNDY.
STREET CENTERLINE
COUNTY LINE
CITY LINE
VILLAGE LINE
TOWN LINE
BLOCK LIMIT
GREAT LOT LINE
EASEMENT LINE — E —
WATER DISTRICT LINE — W —
TAX DISTRICT LINE
FIRE DISTRICT LINE — F —
DENOTES COMMON OWNER
TAX MAP BLOCK NO. (3)
TAX MAP PARCEL NO. 76.00-1-11
STREET NUMBER 14
FILED PLAN LOT NO. 17
GREAT LOT NO. (9)
CALCULATED ACREAGE 7.5 A (C)
DEED ACREAGE 17.5 A
SCALED DIMENSION 225'(S)
DEED DIMENSION 173.2'
VISUAL CENTER OF PARCEL •

65.12	65.44	66.37
65.12		66.09
65.16	65.16	66.13

SHEET INDEX

TAX MAP 65.52

CITY OF ALBANY

ALBANY COUNTY, NEW YORK

0 50 100
SCALE: 1" = 50'

TAXABLE STATUS DATE: 3/1/12

TAX MAP UPDATED THROUGH MARCH 1, 2012