CITY OF ALBANY

KATHY M. SHEEHAN
MAYOR

RACHEL MCENENY
COMMISSIONER OF ADMINISTRATIVE SERVICES

DR. BRENDA ROBINSON
COMMISSION ON HUMAN RIGHTS CHAIRPERSON

Equity Agenda Report

REPORTING PERIOD:
11/1/2019 – 8/31/2020

Department of Administrative Services
&
Commission on Human Rights
24 Eagle Street, Albany, New York 12207

CHR Submission Approved 10/21/20

Introduction

Per Albany City Code §183-3(D) ("Equity Agenda"), the City of Albany Commission on Human Rights ("Commission"), in partnership with the City of Albany's Department of Administrative Services ("Administrative Services"), will track outcomes of the Equity Agenda goals over time and publish a report on an annual basis on the City's progress towards achieving equity. In this report, the City will measure the collective actions and policies in the following four (4) equity areas: 1) built environment enhancements; 2) violence prevention; 3) workforce training and employment; and 4) education. The report is to be delivered to the Council on an annual basis, no later than September 21. The Equity Agenda was passed on October 21, 2019. As such, this is the City's first report to the Albany Common Council on the Equity Agenda and its progress towards achieving equity.

Being the first report of its kind, this report establishes the baseline to which all future assessments of progress towards equity will be measured against. The Administrative Services submitted this report to the Albany Common Council on September on 21, 2020 without Commission on Human Rights input. The Commission on Human Rights received this report on September 15, 2020. Per Albany City Code §183-3(D) ("Equity Agenda), The Commission on Human Rights is responsible for reviewing, enhancing and providing recommendations on the City of Albany's Equity Agenda. In this submission, the Commission on Human Rights has reviewed and analyzed data, and included recommendations to improve equity in the City of Albany. The overarching goal of this Equity Report is to review all City of Albany's process through and equity lens.

Methodology

Section 183-2 of the Equity Agenda requires City departments to collect data on built environment enhancements and to submit this data to the Common Council. Section 183-3(D) mandates the City, in partnership with the Commission on Human Rights, measure progress in four equity areas and submit its findings to the Common Council. In order for the Department of Administrative Services and the Commission on Human Rights to properly measure progress in the four equity areas mandated by the Equity Agenda (built environment enhancements, violence prevention, workforce training and employment, and education), the data that must be submitted to the Common Council should also be received and analyzed by the Commission on Human Rights.

Subsequently, the Department of Administrative Services requested data from relevant City departments and generated this report as both a means of collecting and assessing the data necessary to measure progress towards achieving equity and also as a means of submitting the data to the Common Council.

This report is setting a standard for subsequent equity reports. Data will be reviewed, analyzed with an equity lens, and recommendation made. This report will include a comparison of most recent data and previous year's data, with data range expanded as needed. Data requested by the Commission on Human Rights is not limited to the four equity areas above, as the Equity Agenda is to ensure growth among key indicators of success, education, economic development, health, housing, criminal justice, the built environment, service equity, and arts and culture. The Commission on Human Rights will request data from relevant City Departments as needed.

This Equity Report will be submitted to the Commission of Human Rights (CHR) from Administrative Services at least 45 days prior to the report due date in order to allow the CHR to use their due diligence in reviewing and analyzing information, and making recommendations. Administrative Services has control of the City data. This report was initially drafted by the City of Albany Administrative Services. In full transparency, written by the Executive Director of the CHR, who works in the capacity of staff to the CHR only.

Built Environment Enhancements

Street Conditions

The City rates streets on a scale of one to ten. A rating of three or lower indicates a need for repair or replacement. The Equity Agenda mandates the City seek to achieve parity among all wards in the proportion of street ratings of three or higher.

Street Condition Ratings by City Ward

Per Section 183-2(A)(1) of the Equity Agenda, the City's Department of General Services ("DGS") and Division of Engineering ("Engineering") are to provide the Common Council with a ward map identifying the rating of each street at the time that it submits its annual proposed list of street and sidewalk reconstructions or enhancements to the Common Council. The map must break down street conditions by percentage within each ward. Moreover, wards with a disproportionate percentage of streets rated three or lower will be prioritized. DGS submitted its annual proposed list of street and sidewalk reconstructions or enhancements to the Common Council on January 23, 2020. This proposal was accompanied by the mandated ward map identifying the rating of each street. While the paving and sidewalk repair list was based on an equitable distribution of the City's infrastructure investment, as per Administrative Services, the streets that were selected for paving and/or repair also took into consideration impending Water Department and National Grid projects.

The report submitted to Common Council was not submitted to the Commission on Human Rights but obtained in September. The Commission on Human Rights also reviewed the 2019 DGS In-house Street Paving Report which was also submitted to the Common Council on January 23, 2020.

The following charts provide the roadway conditions of each of the City's 15 wards in 2019 and the projected roadway conditions for each of the wards in 2020 following the City's proposed street repair and replacement projects.

CHR Data review:

For 2019 the top five wards in the City of Albany with the poorest roadway condition, according to DGS report submitted, were Wards 2,3,14,5,1 and 4 respectively. The In-house Paving report showed no paving in Ward 5, Ward 1 had the lowest amount of paving per square foot.

The largest square footage of repair was Ward 14 which shown to have high percentage of poor roadway condition. Ward 15 was the second largest paved per sq. ft. which has a low percentage of poor conditioned roads. The lowest amount of paving per square foot per ward were 5,1,6,13,4,15,10,3,2,7,12 respectively.

2020 sidewalk report: a lot of sidewalk and pothole repair noted in all the wards. Report for 2019 was not available.

CHR Findings: The Ward 14, with largest amount of repair, is equitable, as this ward had the poorest roadway condition as per data received. Ward 15 had the second largest work done which was not equitable as this ward had a low percentage of poor roadways. There was no project information given to support high repair in Ward 15. There was also no information submitted to support the lack of paving/repair of the two of the top five wards receiving the lowest amount of paving. These two wards, One and Five, are two of the underserved, minority wards (Ward five receive no paving/repair at all according to the report).

Recommendations:

1. All reports will be submitted to the Commission on Human Rights relating to this Equity Agenda.

2. Any identified of issues or "request for consideration" that will impact Equity will be submitted with a clear report such as the notation to take "impending Water Department and National Grid Projects" into consideration as noted above in this report.
3. Quarterly report of paving and road repair submitted to the Commission on Human Rights will enhance the equity agenda. This will provide an active view of equity in the area, as opposed to only a retrospective yearly review.

DGS 2019 In-house Street Paving.pdf

2019 Roadway Condition by Ward Extracted from CDTC Condition Files								
	Ward Lane Miles	Poor Lane Miles	% Poor	Fair Lane Miles	% Fair	% Total Fair + Poor	Good to Excellent Lane Miles	% Good to Excellent
City Total	**524.0**	147.8	**28.2%**	172.4	**32.9%**	61.1%	203.3	**38.8%**
Ward 1	**35.8**	10.8	**30.3%**	11.7	**32.6%**	62.9%	13.0	**36.3%**
Ward 2	**36.4**	15.3	**42.1%**	10.8	**29.7%**	71.8%	10.3	**28.2%**
Ward 3	**39.5**	15.6	**39.5%**	7.1	**18.0%**	57.5%	16.8	**42.5%**
Ward 4	**57.0**	16.6	**29.1%**	15.5	**27.2%**	56.3%	24.9	**43.7%**
Ward 5	**23.0**	7.6	**33.0%**	8.4	**36.4%**	69.4%	7.0	**30.6%**
Ward 6	**20.0**	5.0	**25.1%**	6.6	**33.1%**	58.2%	8.4	**41.8%**
Ward 7	**24.5**	5.3	**21.5%**	10.7	**43.5%**	65.0%	8.6	**35.0%**
Ward 8	**49.6**	10.7	**21.7%**	20.7	**41.7%**	63.4%	18.2	**36.6%**
Ward 9	**31.0**	8.6	**27.7%**	11.9	**38.4%**	66.1%	10.5	**33.8%**
Ward 10	**15.3**	3.9	**25.6%**	6.9	**45.1%**	70.7%	4.5	**29.3%**
Ward 11	**21.8**	4.3	**19.6%**	7.4	**34.0%**	53.5%	10.1	**46.5%**
Ward 12	**69.1**	13.1	**19.0%**	16.6	**24.1%**	43.1%	39.1	**56.5%**
Ward 13	**27.4**	6.3	**23.0%**	11.0	**40.0%**	63.1%	10.1	**36.9%**
Ward 14	**47.7**	17.7	**37.1%**	17.2	**36.1%**	73.2%	12.8	**26.9%**
Ward 15	**25.9**	6.9	**26.5%**	9.9	**38.3%**	64.8%	9.1	**35.2%**

Projected 2020 Roadway Condition By Ward Assuming No Deterioration								
	Ward Lane Miles	Poor Lane Miles	% Poor	Fair Lane Miles	% Fair	% Total Fair + Poor	Good to Excellent Lane Miles	% Good to Excellent
City Total	**524.0**	130.3	**24.9%**	172.4	**32.9%**	57.8%	220.8	**42.1%**
Ward 1	**35.8**	9.4	**26.4%**	11.7	**32.6%**	59.0%	14.4	**40.2%**
Ward 2	**36.4**	14.5	**39.8%**	10.8	**29.7%**	69.4%	11.1	**30.6%**
Ward 3	**39.5**	14.5	**36.7%**	7.1	**18.0%**	54.7%	17.9	**45.3%**
Ward 4	**57.0**	14.6	**25.7%**	15.5	**27.2%**	52.9%	26.9	**47.1%**
Ward 5	**23.0**	6.5	**28.3%**	8.4	**36.4%**	64.8%	8.1	**35.2%**
Ward 6	**20.0**	4.2	**20.8%**	6.6	**33.1%**	53.9%	9.2	**46.1%**
Ward 7	**24.5**	4.6	**19.0%**	10.7	**43.5%**	62.5%	9.2	**37.5%**
Ward 8	**49.6**	9.0	**18.1%**	20.7	**41.7%**	59.8%	20.0	**40.2%**
Ward 9	**31.0**	7.2	**23.2%**	11.9	**38.4%**	61.6%	11.9	**38.4%**
Ward 10	**15.3**	3.6	**23.2%**	6.9	**45.1%**	68.3%	4.8	**31.7%**
Ward 11	**21.8**	3.8	**17.6%**	7.4	**34.0%**	51.6%	10.6	**48.4%**
Ward 12	**69.1**	11.9	**17.2%**	16.6	**24.1%**	41.3%	40.3	**58.3%**
Ward 13	**27.4**	5.9	**21.6%**	11.0	**40.0%**	61.7%	10.5	**38.3%**
Ward 14	**47.7**	15.3	**32.1%**	17.2	**36.1%**	68.2%	15.2	**31.9%**
Ward 15	**25.9**	5.2	**20.2%**	9.9	**38.3%**	58.5%	10.7	**41.5%**

Street Condition Ratings - Maps by City Ward

See attached file "Appendix 1 – Street Condition Maps through 2020" for the ward map of street condition ratings in the City of Albany.

Requests for Enhancements of City Streets

Section 183-2(A)(1) of the Equity Agenda requires DGS to keep an electronic record of requests made for the enhancement of existing streets and sidewalks and the installment of new sidewalks and walking paths. Such requests are made through the City's SeeClickFix reporting platform and these requests must be included in DGS's report to the Common Council. See the attached file "Appendix 2 - Sidewalk and Street Repair Requests - 11.1.19 to 8.31.20" and below for SeeClickFix requests for street and sidewalk repair and/or enhancement.

CHR Findings: This report only shows usage of the See Click Fix Software by residents and a list of categories. For an Equity Review in this area, more information is required. All requests also do not come through this software.

CHR Recommendations:

1. List all education provided to the community on See Click Fix by ward, dates, and location.
2. This report is to include dates of request, dates of responses, and dates of repairs. Showing requests only, does not provide enough information for an equity review.
3. Sidewalk/Street requests by Category to include a breakdown by ward from this software.
4. This report to include ALL requests via SeeClick Fix whether entered by resident City staff. This report is to include requests made by phone, mail, or in- person, along with the same data points noted above.

SeeClickFix Requests by Category

See Click Fix Sidewalk/Street Requests by Category 11/1/19- 8/31/20	
Request Category	# Requests
Pothole	787
Sidewalk Repair	278
Sinkholes	29
Street Repair	38
Grand Total	1132

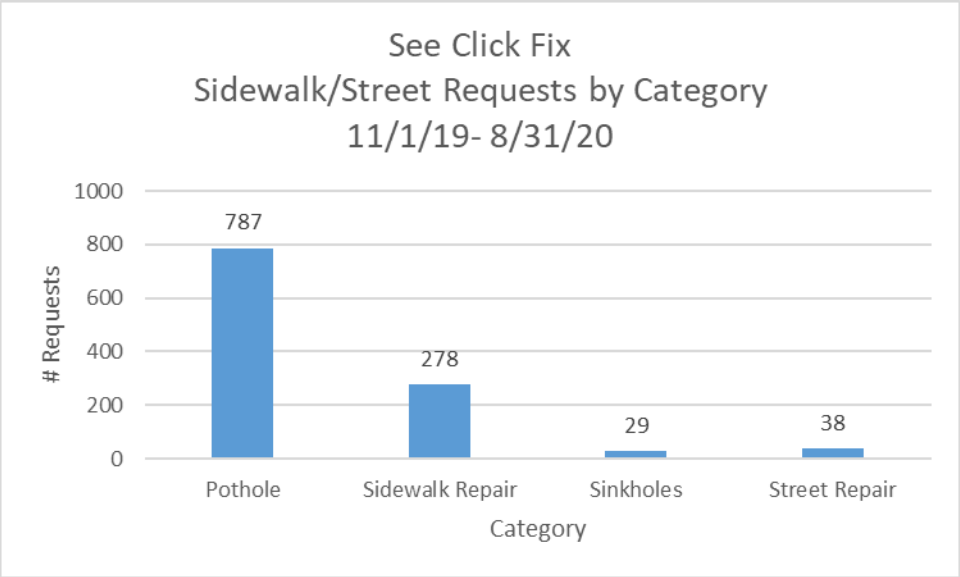

SeeClickFix Requests by Ward

See Click Fix Sidewalk/Street Requests by Ward 11/1/19- 8/31/20	
Ward	# Requests
1	41
2	48
3	82
4	41
5	35
6	72
7	48
8	49
9	73
10	28
11	65
12	234
13	135
14	77
15	102
None listed	2

Grand Total	1132

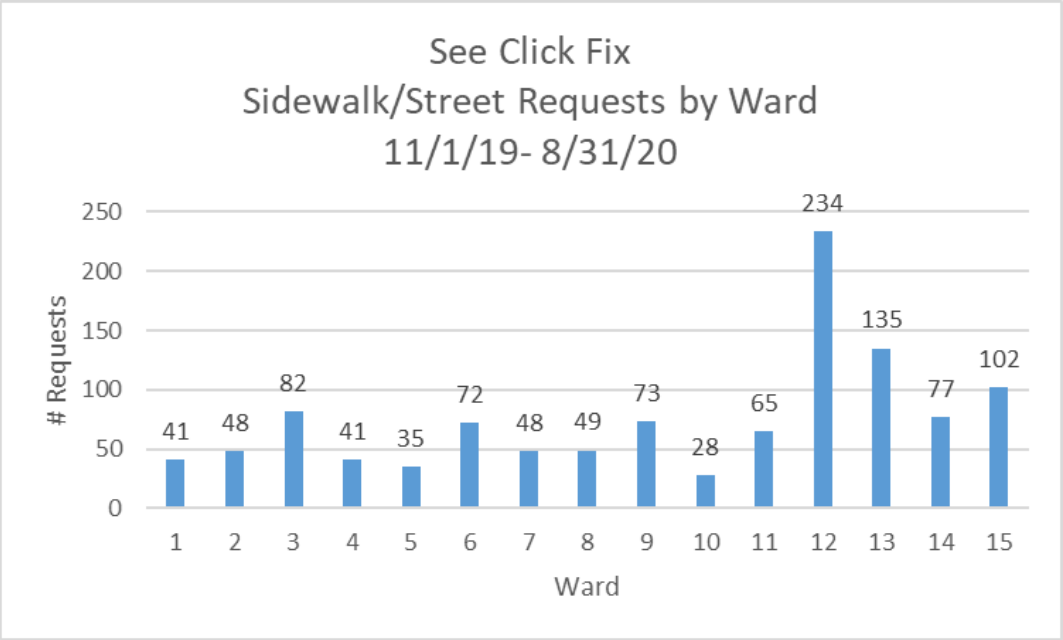

Parks Equity Report

Equity Agenda §183-2(A)(2) mandates investment in parks be based on equity, which is measured based on data retrieved from a City-wide parks assets map. The Department of Recreation ("Recreation"), DGS, and the Albany Water Department ("AWD") are to develop a City-wide asset map that includes, at a minimum: the location and name of each City-owned park; the size of each park, the recreation equipment (including splash pads) in each park, including the age of the equipment, the designed age range for children using the equipment, and the ADA access to such equipment; the number and condition of any court services; the existence and condition of any restroom facilities and water fountains; the existence and condition of benches, picnic tables, chess tables and other such surfaces; and the overall condition of the grounds (including hardscape) of the park. Recreation, in conjunction with the DGS and AWD, will provide the Common Council with a detailed asset map by September 1 of each year.

DGS and Recreation submitted its Equity Agenda Report and accompanying City-wide parks asset map and restroom study summary to the Common Council on September 1, 2020. See the attached for the report and appendix items submitted to the Common Council:

- "Appendix 3 - Equity Agenda Report from DGS and DoR - September 1, 2020"
- "Appendix 3.A - Equity Agenda - Appendix A - Park Conditions"
- "Appendix 3.B - Equity Agenda - Appendix B - Restroom Study Summary"

CHR Findings: Parks and Recreation has been heavily examined by the Common Council. CHR has no further input for this report. CHR did not receive the above reports submitted to the Common Council on September 1, 2020 but have reviewed them for this review.

Recommendations:

1. CHR to receive all reports submitted to the Common Council for review relating to all topics in this report.

Streetlights

Section 183-2(A)(3) of the Equity Agenda mandates the City of Albany Planning Department ("Planning") conduct an annual assessment of lighting to ensure streets, alleyways, and parks are adequately illuminated. In late June of 2019, the City completed its purchase of all street lighting assets in the City in order to replace all existing high pressure sodium lights to new, energy-efficient LED lights; these assets were previously owned and maintained by National Grid. The conversion will match or exceed previous light levels in all areas.

Approximately 10,800 street lights were purchased, with completion of converting all street lights to energy-efficient LED technology anticipated to take approximately one (1) year and the completion for separation of work as required by the PSC rate case taking approximately eighteen (18) months. The overall project replaces all existing High Pressure Sodium lights, with new energy-efficient LED lights, while matching or exceeding previous light levels in all areas.

The City, along with its consultants and contractors, began conversion work immediately after the purchase was complete. Work began in the West Hill, Arbor Hill, and South End neighborhoods. This area encompasses the First, Fourth, and Fifth Wards as well as areas within the Third and Second Wards. However, due to the COVID-19 pandemic, the New York Power Authority halted all work, including planning, procurement, and conversions for a period of over three (3) months, greatly delaying the completion of the project. In addition to the delay, manufacturers and suppliers have experienced an unprecedented backlog due to the pandemic, resulting in further delays in procurement of the necessary materials to complete the project. The City anticipates that the project will be substantially complete by the end of 2020.

To date, approximately 8,900 street lights have been converted to LED technology. In addition, all of the new lights have been outfitted with Smart Nodes, which will allow the city to track energy consumption, light performance, and individual and system-wide failures. The Smart Nodes also allow the City to control the lights remotely, allowing for dimming in particular areas for special events, or where lights are already dimmed, to bring up to full power for emergency or safety related events.

The bulk of the remaining lights to be converted are decorative, typically acorn-styled post-top types. These involve a number of different models, all of which have very long lead times. Most of these have anticipated delivery dates by the end of October 2020. The light levels and locations for all assets will form the basis of the baseline for illumination levels moving forward. Throughout the conversion process, Planning will also respond to complaints or inquiries about light levels in particular areas of the City and will provide assessments as to whether adding additional lights is warranted and/or feasible.

Map of Streetlight Conversions to LED

Progress of the City's streetlight conversion is documented below. The map shows the City's progress as of September 9, 2020.

CHR Findings: CHR will take a closer look at lighting for the next review when work is completed.

Recommendations:

1. Provide a clear report of all new lighting installed.
2. Provide a user friendly map of all new lighting.
3. Provide a report and map of any problem areas known, reported or in progress.

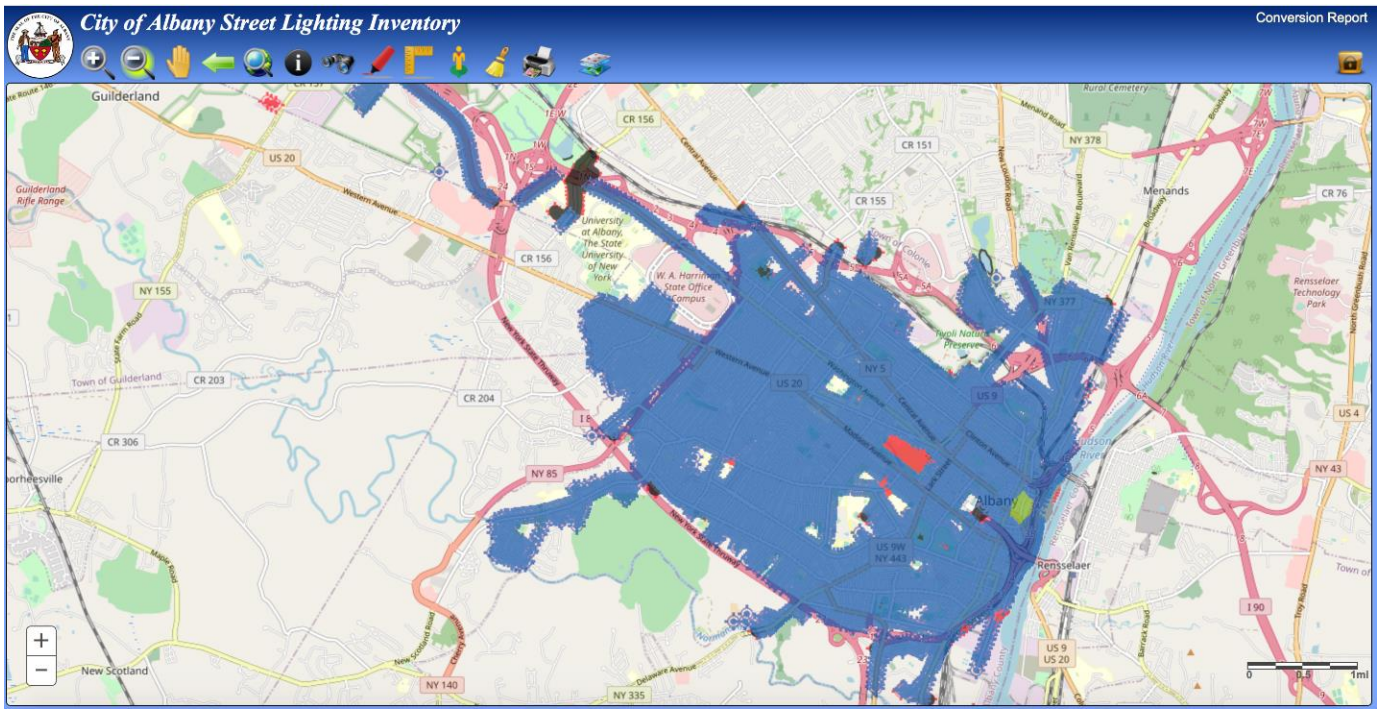

- Blue = converted
- Red = not yet converted

Trash Receptacles

Equity Agenda §183-2(A)(4) mandates DGS to assess if trash receptacles are evenly distributed throughout wards in commercial zones and placed in areas of high activity. The map and chart below show the location of City of Albany trash receptacles by address and ward.

CHR Findings:

This data is inaccurate. Trash receptacles noted on this report does not exist in the many areas noted. “Evenly Distributed” is not substantiated by the City report submitted as this data is not accurate.

Recommendations:

1. Provide an Accurate list of trash receptacles.
2. Provide an updated, clear map of trash receptacles requested.
3. Trash Receptacle emptying process and schedule to be included in this report.

Map of City of Albany Trash Receptacles

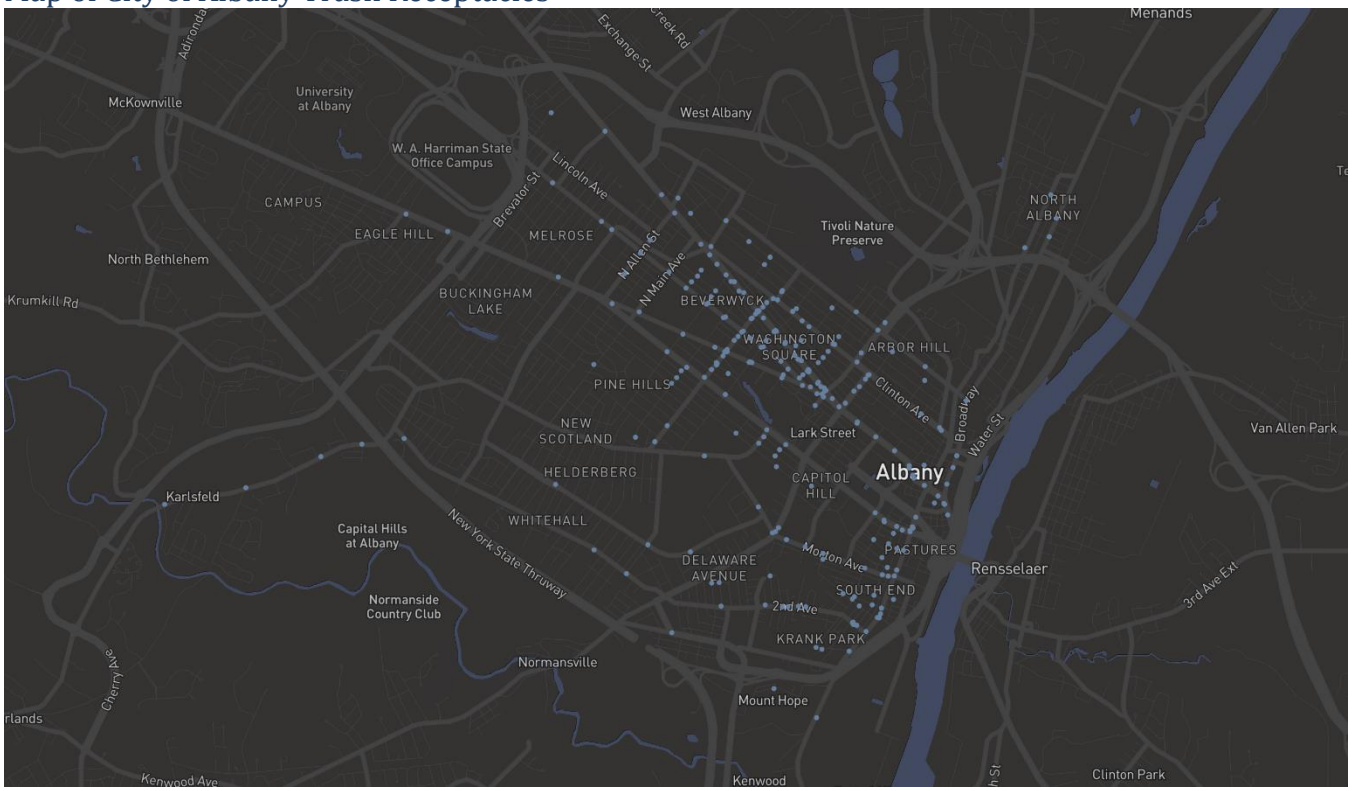

List of City of Albany Trash Receptacles

ID #	Downtown Locations				ID #	Uptown Locations			
12240	Broadway	N. Third St.	NW	Bus Stop	2	Central Ave.	Lark Street	NW	Ghandi Restaurant
1227	Broadway	Center St.	SE		23	Central Ave.		NW	Boost Mobile
657	N. Pearl Street	Lawn Ave.	NE		45	Central Ave.	Henry Johnson Blvd.	NW	Apartments
522	N. Pearl Street	N First St.	NW		45.5	Central Ave.	Henry Johnson Blvd.	N	Bus Stop
781	Broadway	Livingston Ave	SE		77	Central Ave.		N	
175	Livingston Ave		N		121	Central Ave.	Lexington Ave.	NE	
55	Clinton Ave	Ten Broeck St.	NW		125	Central Ave.	Lexington Ave.	NW	
278	Clinton Ave	Lark St.	SW		155	Central Ave.		N	
276	Clinton Ave	Lark St.	SE		233	Central Ave.		N	Old Aaron's
137	Lark St.	Spruce St.	SW		271	Central Ave.	N. Lake. Ave.	NE	
167	Lark St.	Sherman St.	SW		273	Central Ave.	N. Lake. Ave.	NW	Church
124	Lark St.	Sheridan Ave.	NE		335	Central Ave.	Quail St.	NE	Pauly's Hotel
104	Lark St.	Orange St.	NE		407	Central Ave.	Ontario St.	NE	Bus Stop
37	Lark St.		E	Arbor Hill Church	435	Central Ave.		N	
104	Clinton Ave.		NW	Store	673	Central Ave.	King Ave.	N	
32	Clinton Ave.		S	Family Court	36	Austain Ave.			School
606	Broadway		W	Across From DEC	944	Central Ave.	Colvin Ave.	SW	Bus Stop
575	Broadway		E	Kiernan Plaza	654	Central Ave.		S	Below N. Allen St.
495	Broadway	Pine St.	SE	In Front of Court House	5	Colby Street.	Hunter Ave.	NE	Park Side
414	Broadway		W		556	Central Ave.		S	I Love NY Pizza
412	Broadway		W		526	Central Ave.		S	Old Traffic Building.
109	State St.		N	Btw, Eagle and Lodge.	500	Central Ave.		S	Clear View Ctr.
113	State St.		N	Btw, Eagle and Lodge.	460	Central Ave.	Partridge St.	SW	Post Office
125	State St.	Eagle St.	NE		432	Central Ave.		S	
25	Eagle St.	Corning Place	SE	Bus Stop	396	Central Ave.	Ontario St.	SW	Bus Stop
142	State St.	Eagle St.	SE		326	Central Ave.	Quail St.	SW	Pizzeria
126	State St.		S	Btw, Eagle and Lodge.	324	Central Ave.	Quail St.	SE	Subway
100	State St.		S	Smokers Choice	304	Central Ave.		S	
50	State St.		S	Btw, Eagle and Lodge.	260	Central Ave.	N. Lake Ave.	SW	
16	Green St.		S	LeSerre's	224	Central Ave.		S	Rosen's Uniforms
366	Broadway	Division St.	NW		176	Central Ave.		S	Central Bid Lot #5
70	S. Pearl St.	Underpass		Bus Stop	160	Central Ave.		S	St. John's Church
101	S. Pearl St.	Vansant St.	NW	Bus Stop	114	Central Ave.	Lexington Ave.	SW	Old Coin Shop

102	S. Pearl St.	McDonalds's		Bus Stop
133	S. Pearl St.	Madison Ave.	NW	
135	S. Pearl St.	Madison Ave.	SW	
147	Madison Ave.	Grand St.	NW	
196	Madison Ave.	Eagle St.	SE	
184	Madison Ave.	Madison Place	NW	Point of Park
180	Madison Ave.	Philip St.	SE	Hill Street café
77	Grand St.	Elm St.	NW	
99	Philip St.	Bleeker St.	SW	
149	Grand St.	Park Ave.	NW	
114	Grand St.	Ash Grove Pl.		
132	Madison Ave.	Trinity Pl.	SW	
193	S. Pearl St.	Westerlo St.	NW	
	Westerlo St.	Trinity Pl.	SW	
259	S. Pearl St.	Arch St.	NW	City Mission
126	Arch St.	Westerlo St.	S	Police Station
269	S. Pearl St.	Morton Ave.	NW	Bus Stop
1	Morton Ave.			City Court
1	Morton Ave.			City Court
47	Morton Ave.	Elizabeth St.	N	
161	Morton Ave.	Hawk St.	N	Park Side
211	Morton Ave.	Martin Luther King	NE	Park Side
265	Morton Ave.	Oneida Terrace	N	Park Side
144	Catherine St.	Hawk St.	NE	
2	Morton Ave.	Broad St.	SE	Fire HQ
383	S. Pearl St.	Fourth Ave.	SW	
73	Clinton St.	Alexander St.	NW	
90	Clinton St.	Fourth Ave.	SE	
66	Elizabeth St.	Fourth Ave.	NE	
71	Elizabeth St.	Third Ave.	NW	
50	Third Ave.	Stephen St.	SE	
368	S Pearl St.			Mokhiber's Liquor
414	S Pearl St.	Gansevoort St.	SE	Bus Stop
417	S Pearl St.	Gansevoort St.	SW	
	Franklin St.	Bassett St.	NW	
465	S Pearl St.	Second Ave.	NW	Uncle Dan's Diner
19	Second Ave	Clinton St.	NW	
29	Second Ave	Teunis St.	NE	CDTA Bus Stop
98	Third Ave.	Sloan St.	SW	
145	Second Ave	Grandview Terrace	NE	
167	Second Ave	Boenau St.	NE	
	Slingerlands St.	Bucci-McTague Dr.	SE	
235	Second Ave.	Sand St.	NW	
329	Second Ave.	Hurlbut St.	SW	
52	Hurlbut St.	Garden St.	SW	School
51	Bertha St.		N	School
202	Second Ave	Clare St.	SE	
150	Second Ave	Regent St.	SE	Laundromat
32	Second Ave	Benjamin St.	SW	Bus Stop
24	Second Ave		S	
515	S. Pearl St.	First ave.	SW	Kwik Shop
75	First Ave.	Elmendorf St.	SE	
77	First Ave	Krank St.	NE	
700	S. Pearl St.		E	Ctr. For Disability
218	Mt. Hope Drive		S	Bus Stop
786	Southern Blvd.	McAlpin St.	NW	Food Mart
124	Delaware Ave.	North of Morton Ave.		Bus Stop
	Delaware Ave.	Holland Ave.	NW	Bus Stop
133	Delaware Ave.	Morton Ave.	NW	Bus Stop
44	Holland Ave.		W	Bus Stop
35	Hackett Blvd.	St. James Pl.	N	
105	Hackett Blvd.	Academy Rd.	NE	
205	Hackett Blvd.	Sycamore St.	NE	
130	Whitehall Rd.	Marwill St.	S	In front of School
186	Whitehall Rd.	Elbel Ct.	SW	Myers School
458	Whitehall Rd.	Collins Pl.	S	
	New Scotland Ave.	Par Circle.		
979	New Scotland Ave.	Cary Ave.		
	New Scotland Ave.	McCormack Rd.		Holy Names
	New Scotland Ave.	Normanside Dr.		City Line
106	New Scotland Ave.	College of Pharmacy	SW	Bus Stop
719	Madison Ave.	S. Lake Ave.	SE	Corner of park

112	Central Ave.	Lexington Ave.	SE	Restaurant
76	Central Ave.		S	Waterworks Bar
60	Central Ave.		S	
40	Central Ave.	Henry Johnson Blvd.	SW	
337	Clinton Ave.	Henry Johnson Blvd.	NE	
413	Clinton Ave.	Lexington Ave.	NE	
561	Clinton Ave.	N. Lake Ave.	NW	New City Market
613	Clinton Ave.	Quail St.	NE	
809	Clinton Ave.	Manning Blvd.	NE	Swinburne Park
608	Clinton Ave.	Quail St.	SE	Melissa's Nails
518	Clinton Ave.		S	Alpha Care Ctr.
500	Clinton Ave.	Robin St.	SW	Episcopal Church
412	Clinton Ave.	Lexington Ave.	NW	
265	Washington Ave.	Henry Johnson Blvd.	N	
293	Washington Ave.		NW	Lot#2 Exit
327	Washington Ave.	Lexington Ave.	NW	
117	Lexington Ave.	Bradford St.	NE	
399	Washington Ave.	Robin St.	NE	Bus Stop
453	Washington Ave.	N. lake Ave.	NE	
519	Washington Ave.	Quail St.	NE	Old Stewart's
553	Washington Ave.	Ontario St.	NE	Gas Station
591	Washington Ave.	Partridge St.	NE	
677	Washington Ave.	Erie St.	SW	
1061	Washington Ave.	Clermont St.	SW	
962	Washington Ave.	Winthrop Ave.	SW	
942	Washington Ave.	Manning Blvd.	SW	Bus Stop
848	Washington Ave.	N. Allen St.	SE	
784	Washington Ave.	N. Main Ave.	NE	
594	Washington Ave.	Partridge St.	SE	
554	Washington Ave.	Ontario St.	SW	
520	Washington Ave.	Quail St.	SE	
494	Washington Ave.			Dan's Diner
456	Washington Ave.	N. Lake Ave.	SW	
368	Washington Ave.	Robin St.	SE	By Old School
274	Washington Ave.			Old WMCA
260	Washington Ave.	Henry Johnson Blvd.	SE	Clear View Ctr.
27	Western Ave.	Robin St.	S	Below Robin St.
143	Western Ave.	N. Lake Ave.	NE	Bus Stop
147	Western Ave.	N. Lake Ave.	NW	
217	Western Ave.	Quail St.	NE	
536	Western Ave.			Police Station
449	Western Ave.	S. Main Ave.	NE	
627	Western Ave.	Winthrop Ave.	NW	
1046	Western Ave.	Russell Rd.	S	Eagle Point
932	Western Ave.	Orlando St.	NW	
340	Western Ave.	Partridge St.	SE	Security Bldg.
250	Western Ave.			Washington Tavern
226	Western Ave.	Quail St.	SW	
150	Western Ave.	S. Lake Ave.	SW	Bus Stop
4	Western Ave.	Sprague St.	SW	
40	Robin St.	Elk St.	SW	
64	Robin St.	Sherman St.	SW	
51	Lexington Ave.	Orange St.	SW	
69	Lexington Ave.	Sheridan Ave.	SW	
85	Lexington Ave.		W	Historic Foundation
63	N. Lake Ave.	West St.	SW	
157	N. Lake Ave.	Btn. First and Clinton Ave.	E	
61	Quail St.	First St.	NW	
63	Quail St.	First St.	SW	
91	Quail St.	Elk Street	SW	Boxing Center
114	Quail St.	Sherman St.	SE	
116	Quail St.			Finnegan's
123	Quail St.	West St.	NW	Bus Stop
122	Quail St.	West St.	NE	Quail St. News
161	Quail St.	Spring St	SW	Church
167	Quail St.	State St.	NW	
189	Quail St.	Western Ave.	W	Mild Wally's
200	Quail St.	Btn. Western & Elberton	E	Store
220	Quail St.	Hudson Ave.	NE	
224	Quail St.	Hudson Ave.	SE	
225	Quail St.	Hudson Ave.	NW	
410	Hudson Ave.	Above N. Lake	S	Senior Home

437	Myrtle Ave.	Robin St.	NE	
283	Myrtle Ave.	Knox St.		Rear of VA Hospital
169	Knox St. Alley	Knox St.	W	Rear of Park
52	Dana Ave.	Knox St.	SW	
494	Madison Ave.	Knox St.	SE	
560	Madison Ave.	New Scotland Ave.	SW	Red Bar
10	New Scotland Ave.	Dana Ave.	SE	Stewart's
31	New Scotland Ave.	Morris St.	SW	
499	State St.	Robin St.	NE	
464	State St.	Sprague St.	SW	
136	Dove St.	Irving St.	SE	
159	Washington Ave.	Dove St.	NE	CDTA Bus Stop
160	Washington Ave.	Dove St.	SW	
101	Washington Ave.	Swan St.	NE	
57	Washington Ave.	Hawk St.	NE	CDTA Bus Stop
25	Pine St.	Lodge St.	NW	
	Northern Blvd.	Colonie St.	SW	
42	Third St.	Swan St.	SW	
141	Henry Johnson Blvd.	First St.	NW	Blvd. grocery
643	Third St.	Manning Blvd.	NW	Store
564	Third St.		S	
509	Third St.	Ontario St.	NE	
317	Third St.	Judson St.	NW	
302	Livingston Ave.	Henry Johnson Blvd.	SW	Bus Stop
365	Livingston Ave.	Thornton st.	NE	Livingston Market
535	Second St.	Ontario St.	NE	
23	Lexington Ave.	First St.	SW	
299	Ontario St.	Yates	NW	
319	Ontario St.	Morris St.	NW	Bro's Tacos
331	Ontario St.	Myrtle Ave.	NW	
470	Ontario St.	Avenue B.	SE	
405	Quail St.	Maple Ave.	NW	In front of a church.
377	Quail St.	Providence St.	NW	
781	Madison Ave.	Quail St.	NW	
910	Madison Ave.	Partridge St.	SW	
844	Madison Ave.	Ontario St.	SE	In front of V.I.
245	Quail St.	Hamilton St.	NW	
90	Partridge St.	Benson St.	SW	
78	Partridge St.	Kent St.	SW	
3	Erie St.	Dead-End	SE	By School
2	Erie St.	Kent St.	NE	
1	Erie St.	Benson St.	SW	
105	S. Main Ave.	Banker St.	SW	
73	N. Allen St.	Lancaster St.	NE	
159	N. Allen St.	Kent St.	SE	N. Allen News.
17	Watervliet Ave.	Hunter Ave.	NE	

Number of Trash Receptacles by Ward

Ward	# Trash Receptacles
Ward 01	16
Ward 02	37
Ward 03	54
Ward 04	5
Ward 05	17
Ward 06	23
Ward 07	13
Ward 08	6
Ward 09	5
Ward 10	16
Ward 11	44
Ward 12	2
Ward 13	14
Ward 14	2
Ward 15	1

Capital Projects Completed 2017-2020

Per Equity Agenda §183-2(A)(5), any proposed qualified capital improvements (other than capital projects required at the City of Albany Landfill) will be accompanied with the name of previous capital projects completed by ward in a four-year period. The selection of wards for capital projects must take into account the need for built environment enhancements and the time period of the last capital project proposed or completed in the ward. Wards that have received zero or a limited number of capital project funds must be prioritized. The list will be submitted to the Albany Common Council annually. However, exceptions will be made for state and federal mandated orders. See “Appendix 4 - Capital Projects List by Department” for the City’s list of Capital Projects. Note that some capital projects take more than one year to complete.

CHR Findings:
CHR will further review Capital Projects going forward.
Recommendations:

1. CHR to receive all reports submitted to Common Council relating to Capital Projects.

Violence Prevention

Violence Prevention Task Force

Section 183-2(B)(1) of the Equity Agenda mandates the Albany Common Council's Public Safety Committee establish a Violence Prevention Task Force. This task force will be responsible for convening stakeholders every fall to develop action items in preparation for the upcoming summer in anticipation of an uptick in violence. The Violence Prevention Task Force is to be composed of members of the Albany Common Council's Public Safety Committee, community members from wards disproportionately impacted by violence, at least one youth representative, representatives from the Albany Police Department, the Mayor's office, the Albany City School District, clergy, and members from violence-prevention-related organizations. The Common Council's Public Safety Committee issued a call for applications for the task force on September 11, 2020 with a deadline of October 30, 2020.

Additionally, Equity Agenda §183-2(B)(2) mandates funding be allocated annually to violence prevention programming and initiatives in wards with the highest incidence and prevalence of violence. The funds will be allocated based on prioritization through a community participatory budgeting process with involvement from the Violence Prevention Task Force. A separate budget line within the City of Albany's annual budget will be created and titled "Violence Prevention Task Force Funding." The City's budget proposal for 2021 will contain a separate budget line titled Violence Prevention Task Force Funding.

CHR Findings:
CHR would like to see a return on investment for all funding allocated, as well as Equity and oversight in the administration of funding in this area.

Recommendation:

1. List of all funding allocations to be included in this report.
2. A list of performance measures/metrics for all programs and initiatives funded.
3. Outcome of each program.
4. Data broken down by ward.

Community Programming

Mayor's Office Community Events by Ward

The following chart is a list of the Mayor's Office Community Events, including wards served, from November 1, 2019 to August 31, 2020.

Date	Activity/Event	Notes	Ward	Street Address
11/2/2019	Veterans Law Day	drop-in; pro bono advice for vets	7	80 New Scotland Ave.
11/2/2019	Coats for Kids		3	320 Sheridan Avenue
11/6/2019	remarks at So. End public meeting	re: truck traffic and air quality	2	200 South Pearl Street

11/7/2019	remarks at Lark St. Improvement Study Public Meeting		7	75 Delaware Avenue
11/9/2019	remarks at Capital NYS Black Expo		3	Capital Center, 55 Eagle St.
11/9/2019	remarks at African Family Night	dinner at Westminster Presbyterian Church	6	85 Chestnut St.
11/11/2019	Veterans Day Breakfast		3	180 First Street
11/11/2019	remarks at Veterans Day Commemoration		2	USS Slater, 139 Broadway
11/11/2019	Veterans Day Parade		11	463 Central Avenue
11/11/2019	Gold Star Family Luncheon		NA	4 Everett Rd. Ext.
11/12/2019	Global Terminal Tour/Open House		2	102 Smith Blvd.
11/13/2019	remarks at Capitalize Albany Corp event	Economic Development Update Outreach	3	16 Sheridan Ave.
11/14/2019	Census Complete Count committee		5	200 Henry Johnson Blvd.
11/14/2019	remarks at American Diabetes Assoc. event		2	15 Trinity Place
11/14/2019	lecture by Matthew Desmond	topic: poverty in American cities	11	141 Western Avenue
11/15/2019	Pitch in for PAL	Toy Drive press conference	3	24 Eagle St.
11/16/2019	Day of Simple Giving	community service celebration	8	440 Whitehall Rd.
11/16/2019	4th Annual Green Fair	brief remarks	7	130 New Scotland Avenue
11/17/2019	Ignite Volunteer Fest	brief remarks	3	55 Eagle St.
11/19/2019	City Hall on the Road		8	340 Whitehall Rd.
11/20/2019	Cash for Coats	press conference	1	ASH, 108 Whitehall Rd.
11/23/2019	Feed the Community Annual Dinner	Drop-in	7	Green Tech, 99 Slingerland St.
11/26/2019	SNUG Community Dinner		5	341 First St.
12/5/2019	City Hall Holiday Tree Lighting		3	24 Eagle St.
12/12/2019	Coding with TOAST students		7	PT 164 Delaware Ave.
12/12/2019	Census Complete Count Committee meeting		5	200 Henry Johnson Blvd.
12/13/2019	2nd Annual Holiday Toy Giveaway	Arbor Hill/West Hill/Sheridan Hollow	5	200 Henry Johnson Blvd.
12/14/2019	PAL toy giveaway		10	844 Madison Ave.
12/14/2019	Arbor Hill Unity Holiday Party	AHNA & Black Nurses Coalition	5	200 Henry Johnson Blvd.
12/21/2019	Shepherd's Purse Assoc. for Children Toy Giveaway		3	359 Clinton Ave.
12/21/2019	Spirit of Giving Holiday Party	Arbor Hill Community Center	5	50 Lark St.
1/8/2020	Albany Roundtable luncheon presentation	University Club	3	141 Washington Ave.
1/11/2020	Classy Divas Brunch	APLM	3	161 Washington Ave.
1/15/2020	CACC MLK, Jr. Interfaith Memorial Service	brief remarks	NA	26 Wilson Ave.
1/20/2020	MLK, Jr. program @ The Egg	sponsored by NYS OGS	3	Empire State Plaza
1/20/2020	MLK, Jr. Community March	march from ESP to Lincoln Park	2	Lincoln Park, 65 Morton Avenue
1/28/2020	Community conversation @ Ezra Prentice	focus on traffic/air quality studies and community survey	1	625 South Pearl Street
1/30/2020	remarks @ CEO Works Employment Celebration		NA	39 Wolf Rd.

2/1/2020	present procs to Black History Month performers	Teaching Black History through Theater	3	125 Washington Ave.
2/2/2020	present certifs. To winners of Black History Month Creative Expressions Contest	sponsored by Delta Sigma Theta Sorority	2	222 Madison Ave.
2/3/2020	CAPRI Steering Committee meeting		5	200 Henry Johnson Blvd.
2/15/2020	host tea for Golconda Council of Baptist Ministers, Wives and Widows		5	200 Henry Johnson Blvd.
2/16/2020	attend church service for Caucus Weekend	Wilborn Temple	6	121 Jay St.
2/18/2020	spirit of Giving Holiday Party		3	24 Eagle St.
2/18/2020	State of the City Presentation to Washington Park Neighborhood Association		6	362 State St.
2/19/2020	Capital South Campus Center Advisory Board		2	200 South Pearl Street
2/19/2020	brief remarks at Youth Summit	sponsored by Rec Dept.	5	50 Lark St.
2/19/2020	remarks at Common Council African American History Celebration		3	24 Eagle St.
2/22/2020	brief remarks and tour of AHS Phase I		13	700 Washington Ave.
2/24/2020	Open House for renovated homes	organized by Albany Community Land Trust	3, 5	275 Elk St., 463 First St., 412 Orange St.
2/25/2020	drop-in AHS Black History Month Celebration		13	700 Washington Ave.
2/25/2020	drop-in Young Authors Night	sponsored by Henry Johnson Charter School	3	161 Washington Ave.
2/27/2020	press event w/MVP and Alliance for Better Health	announce grant fund recipients to improve health in community	NA	625 State St., Schenectady
2/28/2020	Barber Shop talk to promote 2020 Census		3	67 Central Ave.
2/28/2020	brief remarks at Black History Expo "Stories in our Steps"	sponsored by Brighter Choice Charter School for Girls	3	The Egg
3/3/2020	press conference re: Irish American Heritage Museum relocation		3	25 Quackenbush Sq.
3/5/2020	press event announcing preview of Census cards mailing		11	676 Clinton Ave.
3/5/2020	Attend A Village's Celebration of Progress	NYS Museum	2	222 Madison Ave.
3/6/2020	Drop-In: SOMOS Welcome Reception		3	144 State St.
3/7/2020	panelist at SOMOS workshop on Census		3	198 State St.
3/8/2020	Drop-In: International Women's Day	at Beltrone Living Center	NA	6 Winners Circle
4/7/2020	Pack food and deliver meals	So. End Children's Café	2	25 Warren St.
4/8/2020	Deliver food from Yonos to AMC		9	43 New Scotland Ave.
4/16/2020	tour COVID-19 walk-up site		2	20 Warren St.
5/11/2020	COVID-19 Real Talk with Black Nurses Association	Zoom	3	24 Eagle Street
5/13/2020	COVID-19 Health Disparities Town Hall	Zoom	3	24 Eagle Street
5/25/2020	Memorial Day Wreath Laying		3	Lafayette Park
6/1/2020	Pride Flag Raising		3	24 Eagle Street

6/2/2020	Central Avenue Business Walkthrough re: COVID-19/Civil Unrest Damage Business Funding		3	Central Avenue
6/5/2020	Community conversation @ Youth FX re: Civil Unrest		2	25 Warren Street
6/5/2020	Solidarity Press Conference with YMCA		7	99 Slingerland Street
6/8/2020	Creating Change Together Meeting with Mayor & Chief	Zoom	3	24 Eagle Street
6/8/2020	Gun Violence Vigil		3	Academy Park
6/15/2020	Creating Change Together Meeting with Mayor & Chief	Zoom	3	24 Eagle St.
6/22/2020	Creating Change Together Meeting with Mayor & Chief	Zoom	3	24 Eagle St.
6/29/2020	Creating Change Together Meeting with Mayor & Chief	Zoom	3	24 Eagle St.
6/29/2020	Meeting with City's Neighborhood Association Presidents & BID Executive Directors re: Public Safety & Fireworks	Zoom	3	24 Eagle St.
7/4/2020	Remarks at Underground Railroad July 4th Oration	Zoom	3	24 Eagle St.
7/6/2020	Creating Change Together Meeting with Mayor & Chief	Zoom	3	24 Eagle St.
7/9/2020	Census Outreach at South End Night Market		2	15 Warren Street
7/11/2020	Prayer in the City Vigil		2	Lincoln Park, 65 Morton Avenue
7/11/2020	Outdoor Youth Job Fair hosted by Trinity Alliance and SNUG		5	775 Clinton Avenue
7/13/2020	Creating Change Together Meeting with Mayor & Chief	Zoom	3	24 Eagle St.
7/13/2020	Remarks at Capital Region Refugee Roundtable Meeting	Zoom	3	24 Eagle St.
7/13/2020	Remarks at Whitehall Neighborhood Association Meeting	Zoom	8	Whitehall Road
7/15/2020	Henry Johnson Day Wreath Laying		5	200 Henry Johnson Blvd.
7/17/2020	PlayStreets		4	Walter Street Park
7/18/2020	Visit Amplified Voices Mural Painting		2	106 S. Pearl Street
7/20/2020	COVID-19 Prevention Press Conference		10	Hudson Avenue
7/24/2020	PlayStreets		3	Orange Street Park
7/25/2020	Book Giveaway		5	Black Lives Matter Park
7/27/2020	Creating Change Together Meeting with Mayor & Chief	Zoom	3	24 Eagle St.
7/30/2020	Meeting with City's Neighborhood Association Presidents & BID Executive Directors re: Census	Zoom	3	24 Eagle St.
8/10/2020	Small Business Grant Funding Announcement with Capitalize Albany		6	271 Lark Street
8/11/2020	Census Outreach Event at the Culture Center Grand Opening		5	64 Quail Street

8/11/2020	SNUG Community Outreach March to Stop Violence		5	First & Quail
8/13/2020	Attend Arbor Hill/West Hill Neighborhood Associations Joint Meeting	Zoom	3	24 Eagle Street
8/14/2020	PlayStreets		13	92 Rosemont Street
8/15/2020	Census on Second Avenue with Councilmember Sonia Frederick		1	33 Teunis Street
8/17/2020	Creating Change Together Meeting with Mayor & Chief	Zoom	3	24 Eagle St.
8/18/2020	City of Albany Policing Reform Collaborative Meeting	Zoom	3	24 Eagle St.
8/18/2020	South End Neigborhood Associations Meeting	Zoom	2	15 Warren Street
8/19/2020	Census Outreach Kickoff in Center Square		6	165 Chestnut Street
8/20/2020	COVID-19 Funding Announcement with AT&T, PAL, and Feed Albany		10	844 Madison Avenue
8/21/2020	Catholic Charities Food Drive Giveaway		2	230 Green Street
8/21/2020	Ribbon Cutting at revitalized Colby Park		11	19 Colby Street
8/22/2020	Youth Day Event		1	65 First Avenue
8/22/2020	Fund the Community Census Event		2	105 S. Pearl Street
8/24/2020	City of Albany Policing Reform Collaborative Meeting	Zoom	3	24 Eagle St.
8/28/2020	PlayStreets		2	Elizabeth Street Park
8/29/2020	Seven Lap Praying March		2	Lincoln Park, 65 Morton Avenue
8/30/2020	Census Outreach Event at Ezra Prentice with Councilmembers Frederick and Johnson		2	590 South Pearl Street
8/31/2020	Creating Change Together Meeting with Mayor & Chief	Zoom	3	24 Eagle St.
9/8/2020	City of Albany Policing Reform Collaborative Meeting	Zoom	3	24 Eagle St.
9/10/2020	Visit with residents of Ezra Prentice		2	590 South Pearl Street
9/11/2020	Walk West Hill with Pastors on Patrol		5	775 Clinton Avenue

CDBG Grants

While federal regulations from the Office of Housing and Urban Development ("HUD") requires all community development block grant funding ("CDBG funding") be allocated to high-needs communities, the Equity Agenda §183-2(B)(3) mandates the Albany Community Development Agency ("ACDA") take special care to ensure that CDBG funds be prioritized for organizations that serve communities historically disadvantaged due to racism and discrimination.

CDBG funding is provided to not-for-profit organizations in the City that provide a service to residents of Albany at or below 80% of the Area Median Income. While ACDA prioritizes certain target neighborhoods (Arbor Hill, North Albany, West Hill/West End, and the South End), it does not limit programming to these neighborhoods. Any resident of Albany that meets the income requirement is eligible for HUD funding.

CHR Findings: CDBG Awards are across the city. The lower underserved wards are represented well in the allocation of funds.

Recommendations:

1. This report will include any complaints/issues of the CDBG program and action taken, if any.
2. CDBG informational sessions have been provided. Include the List sessions in this report.
3. The City has also completed survey relating to CDBG, going forward this report will include any surveys.
4. This report will include any changed to CDBG processes in this report.

The following chart shows CDBG funding recipients on the reporting years 2019-2020 and 2020-2021.

CDBG Funding Sub-Recipients Year 45 June 1, 2019-May 31, 2020		
Organization Name	**Organization Address/ Neighborhood Served**	**Organization's Ward**
Avillage	3 Lincoln Square – South End	2
South End Improvement Corp	38 Catherine St – South End	2
ACAP	333 Sheridan Ave – Citywide	3
Affordable Housing Partnership	255 Orange St – Citywide	3
Albany Housing Coalition	278 Clinton Ave – Citywide	3
Community Builders	90 State St – South End	3
Josephs House	393 N. Pearl St – Citywide	4
Underground Railroad	194 Livingston Ave – Citywide	5
Black Nurses Coalition	42 North Swan St – Citywide	5
Baby Institute	301 Washington Ave	6
In Our Own Voices	245 Lark St – Citywide	6
Boys and Girls Club	21 Delaware Ave – Citywide	6
Albany PAL	844 Madison Ave – Citywide	10
Equinox	500 Central Ave – Citywide	11
HATAS	138 Central Ave – Schools in ACDA's target areas	11
Senior Services	28 Colvin Ave – Citywide	12
Catholic Charities	40 North Main Ave – Citywide	13

CDBG Funding Sub-Recipients Year 46 June 1, 2020-May 31,2021		
Organization Name	**Organization Address/ Neighborhood Served**	**Organization's Ward**
South End Improvement Corp	38 Catherine St – South End	2
The Red Bookshelf	200 Green St – Citywide	2
South End Childrens Café	25 Warren St – South End	2
Albany Housing Coalition	278 Clinton Ave – Citywide	3
Affordable Housing Partnership	255 Orange St – Citywide	3
ACAP	333 Sheridan Ave – Citywide	3
Central BID	279 Central Ave – Citywide	3
Josephs House	393 N Pearl St – Citywide	4
Black Nurses Coalition	42 N Swan St – – Arbor Hill/West Hill/ West End/South End/North Albany	5
Underground Railroad	194 Livingston Ave – Citywide	5
Boys and Girls Club	21 Delaware Ave – Citywide	6

Albany PAL	844 Madison Ave – Citywide	10
Equinox	500 Central Ave – Citywide	11
Art Partners	103 Ontario St – West Hill/ West End	11
Eden Rose	465 Central Ave – West Hill/ West End	11
Albany Fund for Education	PO Box 3110 (Serves Students in schools located in ACDA's target neighborhoods)	3

CARES Act Funding

In response to the Coronavirus Pandemic (COVID-19) HUD allocated funds to the City to be used to prevent, prepare for, and respond to the coronavirus (COVID-19). This allocation was authorized by the Coronavirus Aid, Relief, and Economic Security Act (CARES Act), Public Law 116-136, which was signed by President Trump on March 27, 2020, to respond to the growing effects of this historic public health crisis. Applications were accepted on a rolling basis until funds for a particular priority were expended. As of this report's submission, funding has been nearly all allocated but not yet entirely expended. The following chart shows all current sub-recipients of CARES Act funding, the organization and neighborhood served, and the organization's ward.

CHR Finding: Funding allocation is shown to have been distributed largely in the underserved wards of Albany.

Recommendation:

1. Provide list of informational sessions provided to the city regarding this funding.

CARES Act Funding Sub-Recipients		
Organization Name	**Organization Address/ Neighborhood Served**	**Organization's Ward**
Radix Center	153 Grand St – South End	2
South End Neighborhood Tutors, Inc	20 Rensselaer St – South End	2
Social Enterprise and Training Center (SEAT)	20 Warren St – Citywide	2
South End Childrens Café	25 Warren St – South End	2
Salvation Army	20 S Ferry St – South End	2
U.S. Committee for Refugees and Immigrants	99 Pine St - West Hill/ West End	3
Albany CEO	41 State St – Citywide	3
Affordable Housing Patnership	255 Orange St – Citywide	3
United Tenants Association	255 Orange St – Citywide	3
Capitalize Albany Corporation	21 Lodge St – Citywide	3
Black Nurses Coalition	42 N Swan St – Arbor Hill/West Hill/ West End/South End	5
Boys and Girls Club	21 Delaware Ave – Citywide	6

In Our Own Voices	245 Lark St – Citywide	6
The Baby Institute	301 Washington Ave – Arbor Hill	6
Albany PAL	844 Madison Ave – Citywide	10
Riise	240 West Lawrence St – Citywide	10
Grateful Villages	465 Central Ave- West Hill/ West End	11
Art Partners	103 Ontario St – West Hill/ West End	11
Albany & Troy Lions Charitable Fund, Inc	48 Everett Rd – West Hill/ West End, Arbor Hill, South End	No physical City location
Albany Fund for Education	PO box 3110 (Serves students in schools located in ACDA's target neighborhoods)	3

Workforce Training & Employment

Workforce Development

Equity Agenda §183-3(D) mandates the City and Commission to measure and track outcomes related to workforce training and employment[1] in its annual report. The following described grants and programs administered by the City's Department of Youth and Workforce Services.

Workforce Innovation and Opportunity Act Grant (WIOA)

WIOA is designed to help job seekers access employment, education, training, and support services to succeed in the labor market and to match employers with the skilled workers they need. Fifty City of Albany Residents received tuition assistance and supportive services for training between 11/1/2019 and 8/31/2020. The following chart shows individual training accounts for adults and dislocated workers. City of Albany residents are highlighted in yellow.

CHR Findings: More information in the area is required. There are also no outcomes. List the number of training accounts account does not mean they are used or beneficial

Recommendations:

1. Add list of the contents of training and actual usage.
2. Account activity list.
3. Add performance measure and outcomes.
4. Provide a list of employers who were matched with skilled workers.
5. Although grant funded, provide the cost of this program.
6. Provide a chart and breakdown of the tuition assistance and supportive services noted above.

Workforce Innovation and Opportunity Act Grant Individual Training Accounts for Adults & Dislocated Workers 11/1/2019 - 8/31/2020		
Zip Code	**Ward Service Area**	**# Individual Training Accounts**
12210	6	7
12211	n/a (Albany County, Loudonville)	1

[1] Section 183-3(D) reads "The City will measure the collective actions and policies in the following equity areas … workforce training employment." In this report, we presume this is a typo and that the equity area should read "workforce training and employment."

12209	1	5
12208	7,8,9,10,14,15	6
12207	n/a	1
12206	3,5,11,12	8
12205	n/a (Albany County, Colonie)	1
12204	4	2
12203	13	5
12202	2	13
12189	n/a (Albany County, Watervliet)	6
12159	n/a (Albany County, Slingerlands)	1
12158	n/a (Albany County, Selkirk)	1
12124	n/a	1
12110	6	1
12065	n/a	1
12047	n/a	1
12009	n/a	1
12018	n/a	1
12047	n/a	1
12065	n/a	1
12077	n/a	1
12110	n/a	1
12124	n/a	1

Compass Rose Re-Entry Grant Program

The Compass Rose Re-Entry Program helps place justice-involved young people in sustainable employment through community partnership, education, specialized training, and workforce development. The program focuses on young adults ages 18-24 who are out of school, involved in the criminal justice system, and/or returning to the community from a period of incarceration. Re-entry services concentrate primarily on those individuals who originate from and are returning to the City of Albany. The chart below tracks the number of individuals served in the Re-Entry grant program, as well as the ward served. Thirty-seven young people in the City of Albany participated in the Compass Rose program between 11/1/2019 and 8/31/2020. Albany Residents served are highlighted in yellow.

CHR Findings: As we look at this program through an equity lens, effectiveness of the program is important. More information is needed.

Recommendations:

1. Although grant funded, provide program cost.
2. List of young people who obtained sustainable employment from program. This number broken down by ward, race, sex.
3. List of specialized training provided.
4. Recidivism rate/arrests of all those served.

Compass Rose Re-Entry Grant Program 11/1/2019 - 8/31/2020		
Zip Code	**Ward Service Area**	**# Individuals Served**
12219	n/a	7
12206	3,5,11,12	10
12222	n/a	1

12208	7, 8, 9, 10 14 15	3
12204	4	1
12202	2	13
12189	n/a	1
12047	n/a	1
12210	6	2
12205	n/a	2
12189	n/a	1
12209	1	1
12158	n/a	1
12180	n/a	1

My Brother's and Sister's Keeper (MBSK)

In February 27, 2014, President Obama launched the My Brother's Keeper Initiative — with the belief that by focusing on critical challenges, risk factors, and opportunities for young boys and young men of color at key life stages, we can improve their long-term outcomes and ability to contribute to society. The City of Albany accepted President Obama's challenge and expanded it to include young girls and young women, recognizing that they too need to improve their long-term outcomes and ability to contribute to society, thus creating a local chapter of My Brother's and Sister's Keeper's (MBSK) with a goal to improve access to education and employment and reducing levels of violence among young people. The following chart shows the number of individuals served in the MBSK program and the ward served. Thirty young people in the City of Albany participated in the MBSK Out of School Career Pathway youth program between 11/1/2019 and 8/31/2020. Albany Residents served are highlighted in yellow.

CHR Findings: The name of this program is well known. More Information is needed about this program here in Albany.

Recommendations:

1. Although grant, funded, provide cost of this program.
2. Provide list of how young people are actually served.
3. Provide list of outreach efforts to capture participants of the lower wards and high crime neighborhoods, if any.
4. Provide the list of performance measure for this program and successes for this program.

My Brother's and Sister's Keeper Out of School Career Pathway Youth Program 11/1/2019 - 8/31/2020		
Zip Code	**Ward Service Area**	**# Individuals Served**
12202	2	3
12203	13	1
12204	4	4
12205	n/a	0
12206	3,5,11,12	17
12207	n/a	1
12208	7,8,9,10,14,15	0
12209	1	2

12210	6	3
12189	n/a	1
12158	n/a	1
12062	n/a	1
12085	n/a	1

2020 Summer Youth Employment Program (SYEP)

The Summer Youth Employment Program is designed to provide young City of Albany residents, age 14-18, with a summer work experience. The goals of the program are to introduce and prepare youth for the world of work, help youth identify career interests and attain skills and good work habits, and provide income to youth, which may also supplement family income. The following chart tracks the number of youth served in each ward and zip code in 2020. The 2020 SYEP served 302 youth, including, including 245 youth under the Temporary Assistance for Needy Families (TANF) program.

CHR Findings: This program has largely served poorer areas of Albany, which is needed.

Recommendations: None

2020 Summer Youth Employment Program		
Zip Code	Ward Service Area	# Youth Served
12202	2	56
12203	13	29
12204	4	8
12206	3,5,11,12	85
12207	n/a	4
12208	7,8,9,10,14,15	41
12209	1	36
12210	6	43

Additionally, three (3) DollarWise Grants were given to youth from refugee and incarcerated families providing career exploration and access to post-secondary education options.

City of Albany Employment

Map of City of Albany Job & Civil Service Exam Applicants by Ward – City Residents Only

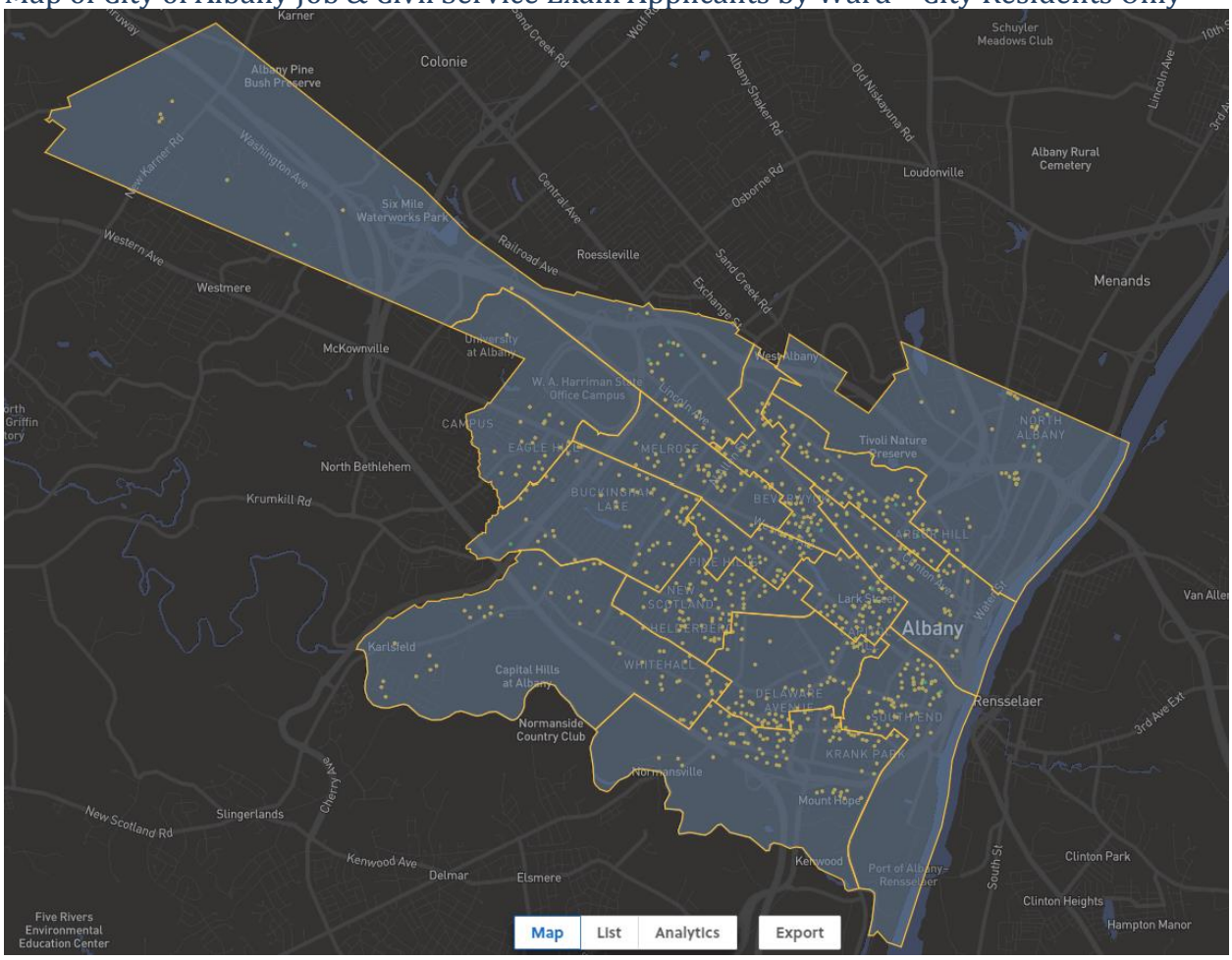

Chart of City of Albany Job & Civil Service Exam Applicants by Ward – City Residents Only

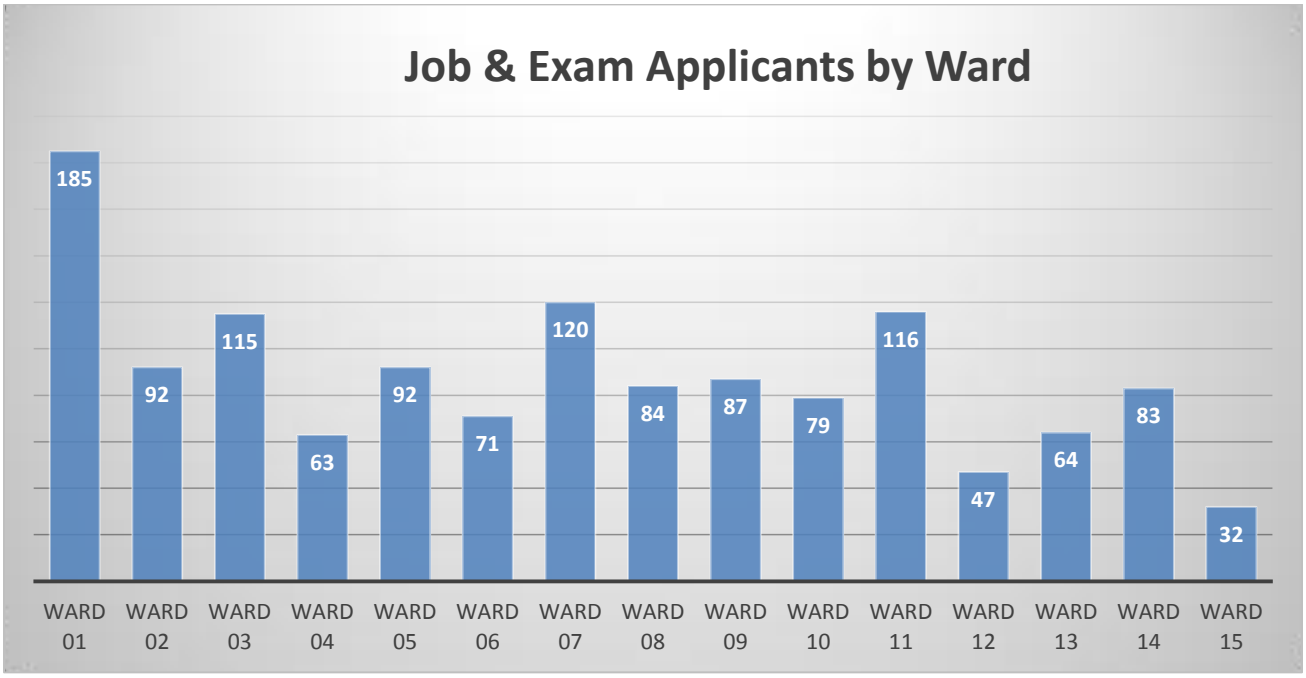

Map of Current City of Albany Employee Addresses by Ward – City Residents Only

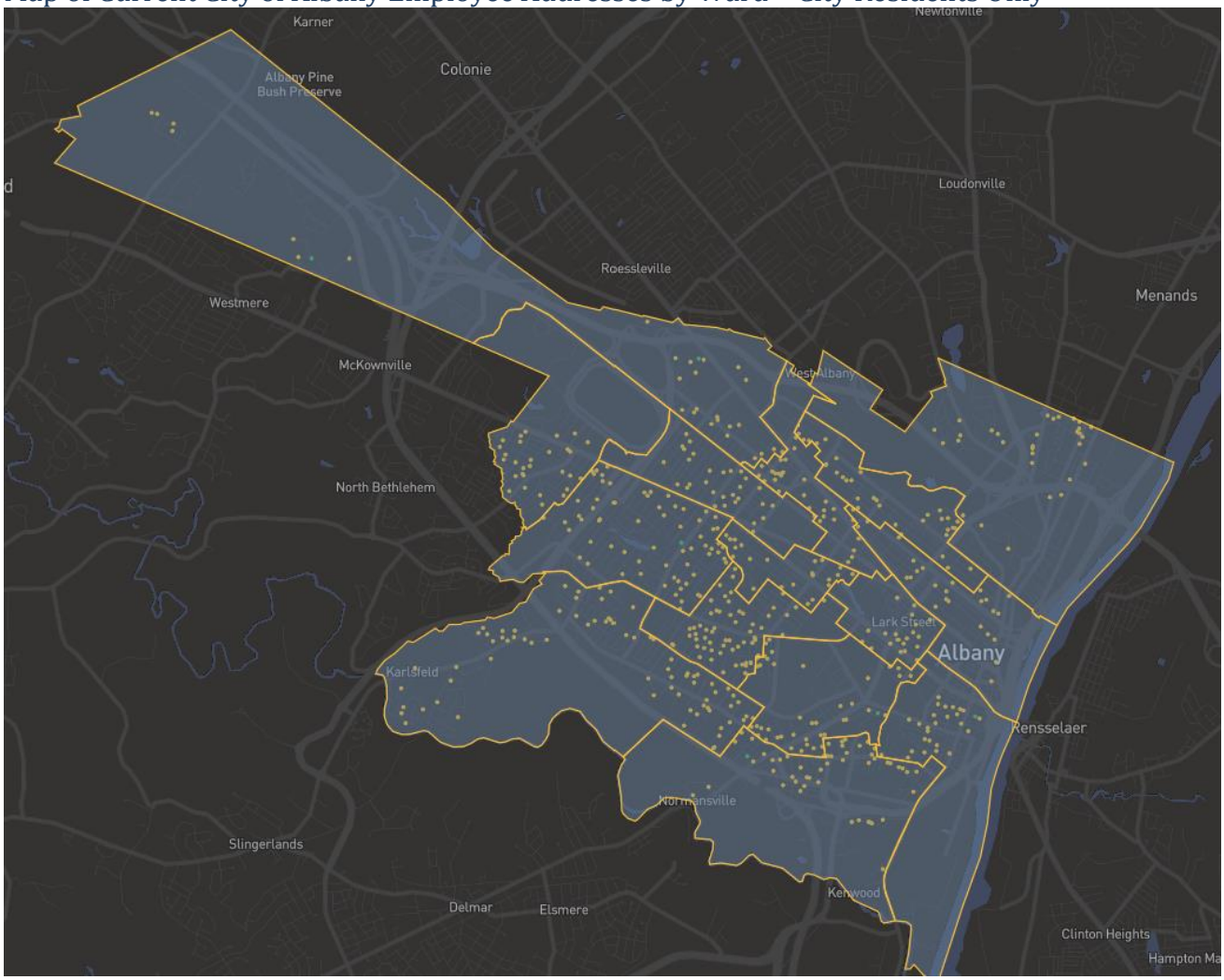

Table of Current City of Albany Employee Addresses by Ward – City Residents Only

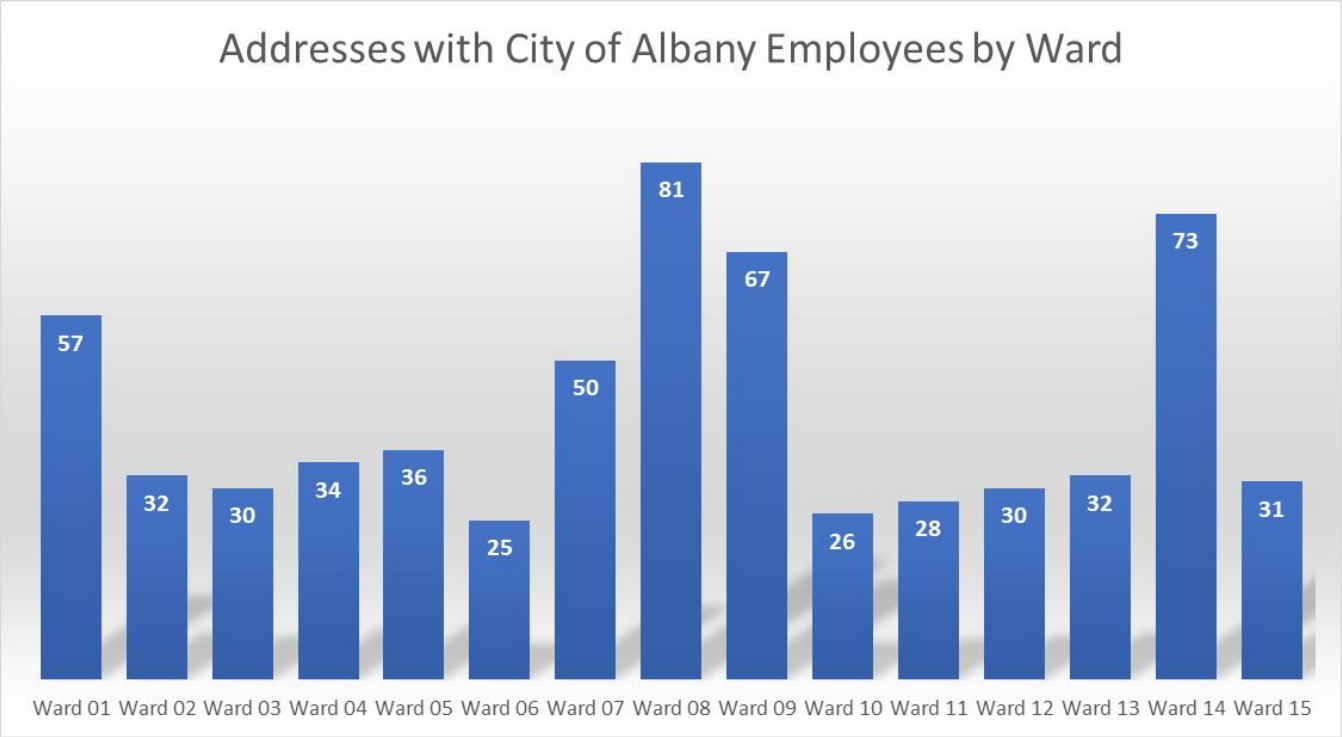

**Note – some employees live at the same address. The above graph lists each unique address for city employees*

Residency of City of Albany Employees

In 2015, the City enacted a residency requirement, requiring new applicants for employment to either live in the City of Albany, or be willing to move to the City of Albany within 180 days of their start date. Employees of the City of Albany also must continue to be residents throughout their employment with the City.

CHR Findings:
More information is needed for review. This report does not identity how many of the 37%, 539 employees, are out of compliance with the 180 day move requirement. Residents' requirement and adherence certainly is a reflection of equity.

Recommendations:

1. City to Provide List of employees (number) who are not in compliance with the residency requirements.
2. City to Provide Process/Action for those who fail to meet this move requirement.

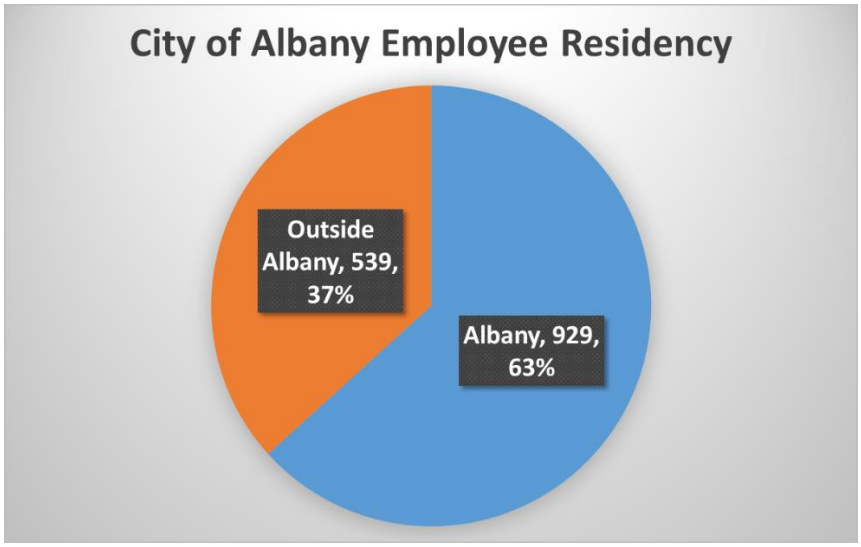

Job Fairs/ Job Communication Efforts

All City of Albany jobs and exams are posted on the online jobs portal and Indeed. City job seekers can sign up for email alerts to notify them when job and exam opportunities are posted. In addition, the Office of Human Resources also partners with the Albany Public Library to promote city jobs. The department conducts trainings at local libraries on how to use the City's online jobs platform: https://jobs.albanyny.gov/jobopps.

In a typical year, staff from the Office of Human Resources attend various events throughout the City to keep residents informed of job opportunities. Unfortunately, due to the COVID-19 Pandemic, most of the typical in-person outreach was suspended in 2020. Below is Human Resource's typical outreach and engagement schedule:

Event	Location	Month (in a typical year)
UAlbany Career Fair	UAlbany Uptown Campus	February
Rockefeller College Public Service Job & Internship Fair Spring	UAlbany- 1400 Washington Ave.	March
Dr. King Annual Career Fair	Empire Plaza	April
Second Chance Job Fair	175 Central Ave	June
Rockefeller College of Public Service Job & Internship Fair	UAlbany- Hulsted Hall- 135 Western Avenue	September
Block Party Event with City Residents	North Lake Street, between 1st Street and 3rd Street	August
City Hall on the Road	Swinburne Skating Rink	Multiple events from April through November
College of St. Rose Career Fair	Saint Josephs Hall – 985 Madison Ave	Varies

APD Cadet Program

In July 2020, the Albany Police launched a paid Police Cadet Program. The cadet internship program is designed to provide continued opportunities for racial minorities and women who live in the City of Albany and are interested in careers as a police officers.

The Police Cadet initiative is a paid opportunity that is open to city residents between the ages of 18 and 32 who wish to work closely with various members of the APD and gain a greater understanding of the law enforcement profession. Cadets participate in a wide range of activities and assist full-time personnel with various

assignments. They are also required to participate in monthly trainings and shadow police officers in "ride-alongs."

As the program progresses, cadets will have the opportunity to take on a greater range of responsibilities based on the knowledge and experience they gain. Duties of program participants might include, but not be limited to: gathering information and helping to prepare crime reports, tracking the status of cases and warrants, assisting sworn and civilian personnel with essential non-emergency tasks, and providing technical assistance to members of the public at the front desk or on the phone. The program will also prepare participants to sit for the required Civil Service exam to become an Albany police officer, should they so desire.

CHR Findings: None. This is a new program.

Recommendation:

1. Demographics of all Cadets.
2. Number of Candidates applied.

Employee EEO Data

The City is legally required to submit the federal EEO-4 report every two years, which is mandated from all jurisdictions with 15 or more employees by Title VII of the Civil Rights Act as amended by the Equal Employment Opportunity Act of 1972. The report provides a summary of a jurisdiction's workforce composition by agency function, job category, salary, race/ethnicity, and gender - data that are relevant to the Federal government's furtherance of EEO practices, and which help jurisdictions to establish benchmarks and to evaluate internal programs. The following charts utilize the data the City collects for the purposes of the EEO-4 report to show the breakdown of race/ethnicity and gender on a City-wide basis as well as by department.

It should be noted that EEO4 data collection does not provide employees the opportunity to self-identify as non-binary or third-gender; male and female are the only options provided. While the City can provide employees the opportunity to self-identify as non-binary or third-gender, this would lead to gaps in the City's mandated reporting to the EEOC. Therefore, until the EEOC amends its reporting requirements to allow for non-binary or third-gender options, the City is unfortunately bound to the EEOC's interpretation of gender. Moreover, future EEO reporting on the City's workforce will examine race/ethnicity and gender diversity by job title and paygrade.

CHR Findings: Equity in employment at the City of Albany is a concern. Employment based on race is the # 1 Human Rights compliant sited by the NYS Division of Human Rights. Equity in hiring practices and upward mobility/promotions are very important. More information and breakdown of data needed in this area.

Recommendations:

1. This report to include the number and racial breakdown of all supervisory and leadership positions
2. It is imperative that the "Race Diversity-by Department" chart provided, have same format with job titles listed and management identified.
3. Reports and graphs should be larger and a clearer, more legible product.
4. Number of people applied for jobs with racial/gender breakdown & job title. The report to include the number people hired, with demographics. The slide presented of "Jobs and Exam Applicants" needs to include demographics.
5. This report to include the number of promotions, including raises, with racial demographics and job title.
6. This report to include the number of employees terminated with racial breakdown.
7. Raw data is to be included in all reports, as noted on some of Pie Charts. The Pie Charts are nice but raw data on a user friendly excel spread sheet is needed as well.

8. Bi-Annual Employee Satisfaction Surveys to be implemented. Research conducted by Salesforce found that employees who feel their voice is heard in the workplace are 4.6 times more likely to feel empowered to do their best work. Results from employee engagement surveys also help the companies
9. Mandatory education for all staff and all leadership positions on the EEO process, Complaints process, Implicit Bias, Racism/Discrimination, and Cultural Competence as previously requested by this body.

Racial Diversity – Entire Workforce

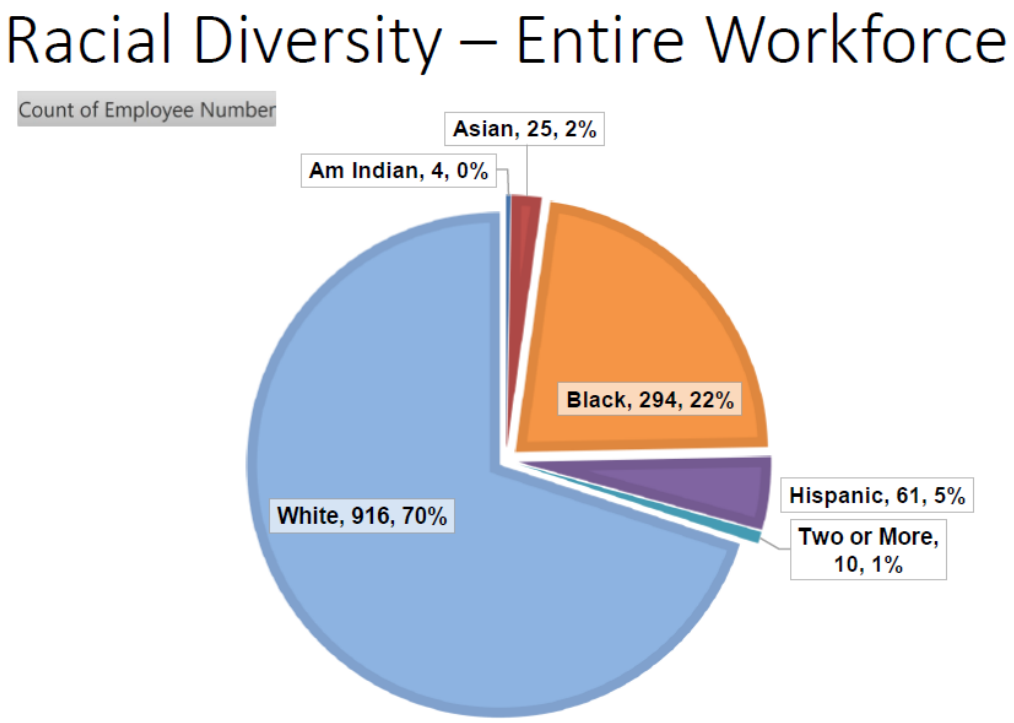

Gender Diversity – Entire Workforce

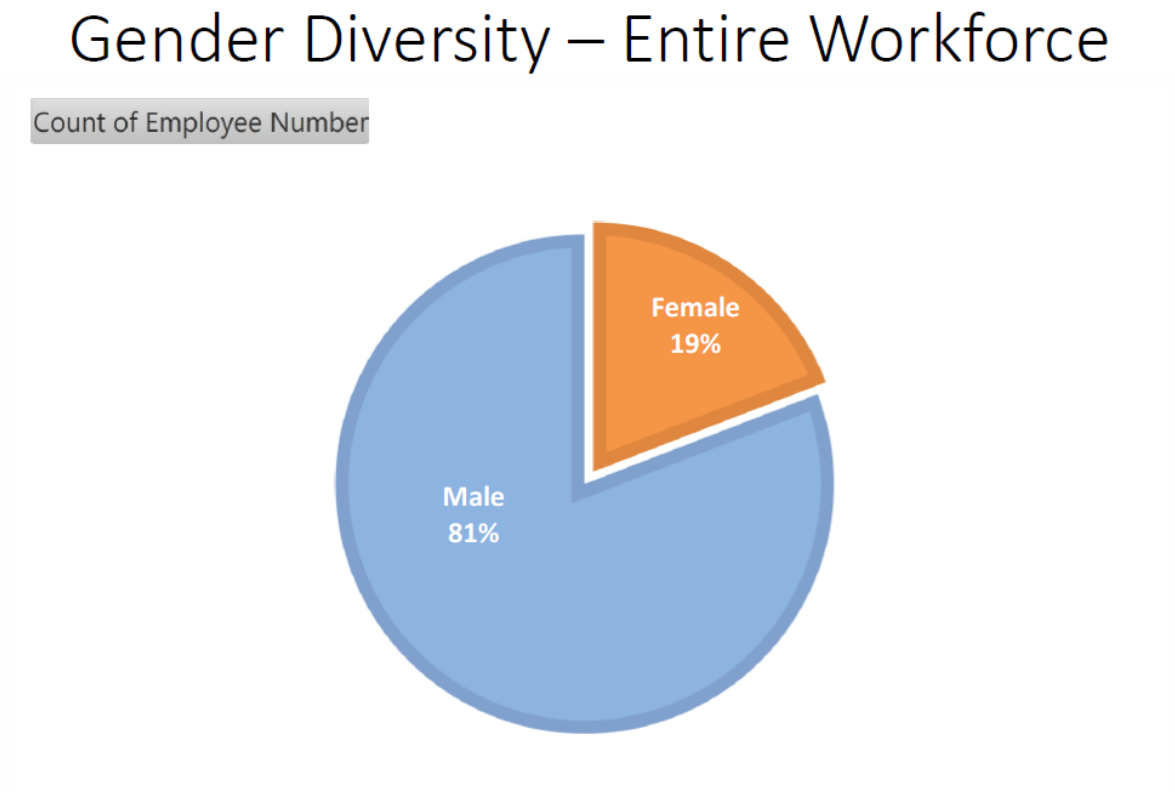

Gender Diversity by Race – Entire Workforce

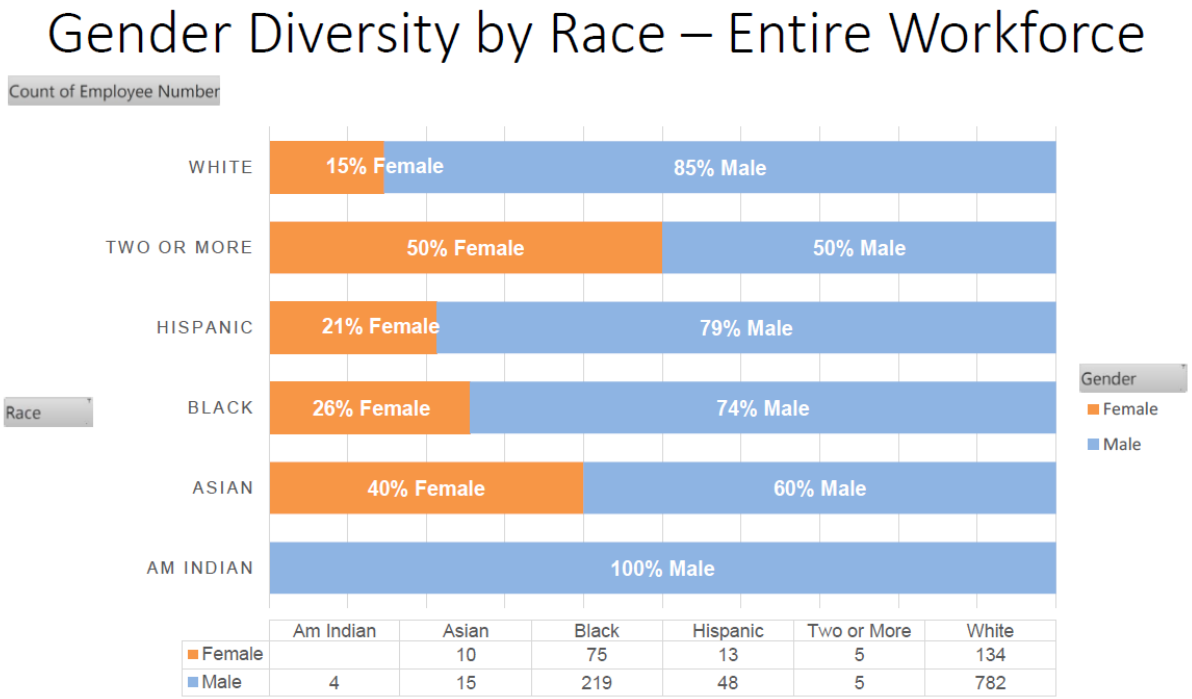

Racial Diversity – By Department

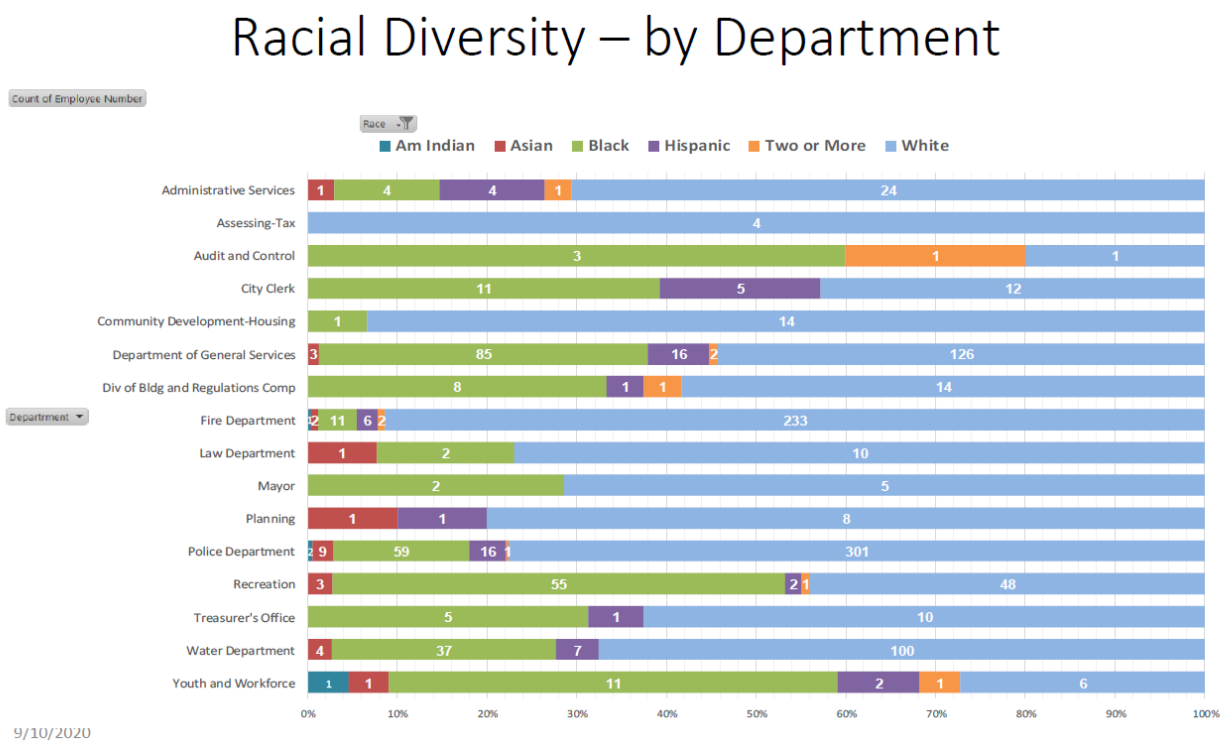

Gender Diversity – By Department

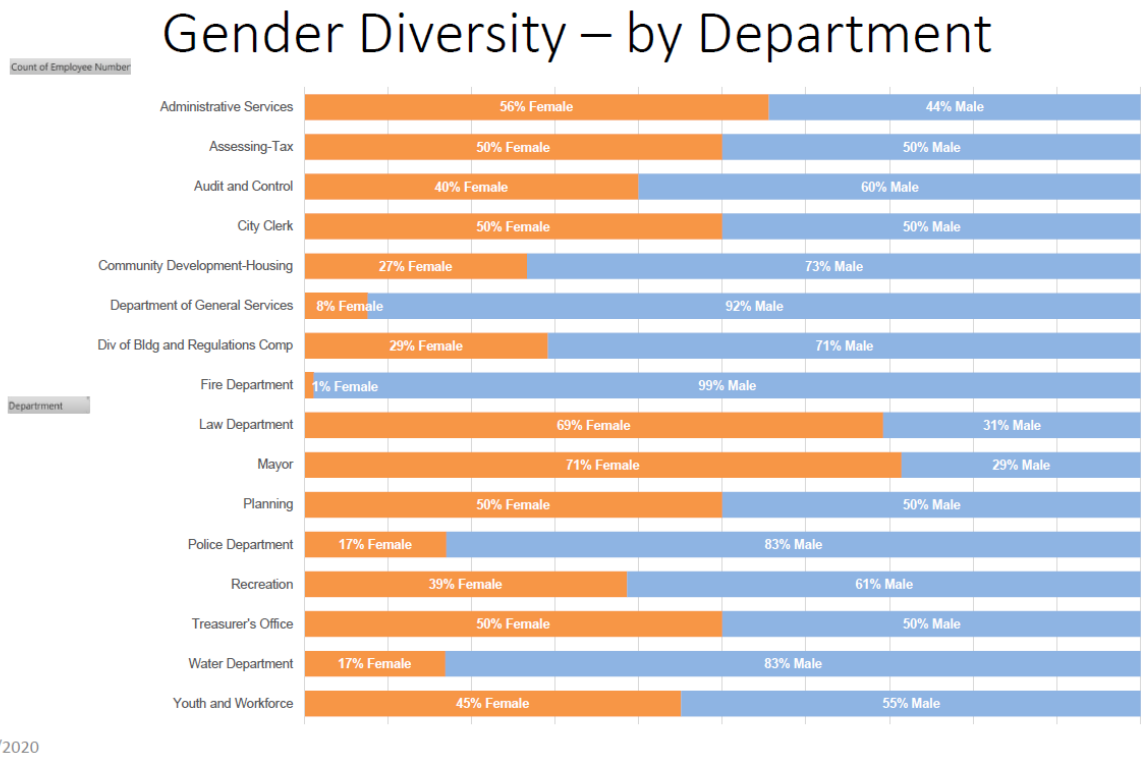

Education

Section 183-3(D) requires the City to report on collective actions and policies in the equity field of education. While the City does not have control over the school district, it does have several initiatives that impact education in the City. Although the City does not control the school district, the education of Albany greatly impacts our residents, our way of life, opportunity and equity. Education and schools are also important to perspective families who may look to relocate here.

Albany City School District has a total of 8, 821 students k-12. The graduation rate reported January 17, 2020 by Albany city School district AHS had held steady at 68% 2018 and 68% 2019. According to NYSed.gov, 2019 had total 704 students, 476 graduated at 68%, which is steady with 68% noted above in 2018. The graduate rate 2019 was 63% for Black or African American, 65% Hispanic or Latino and 82% for White**.** This 2019 report also showed there were115 (16%) students who dropped out and 71 (20%) of those were students Black, and 66 were economically disadvantage (19 students were Hispanic or Latino, 10 drop out students were white). The graduation rate for Black Students in 2018 was 62%. NYS 2019 average graduation rate was 83% with a 6% drop out rate. [2]

CHR Findings: Inequity in education in the City of Albany continues to exist as evidence by the data above. There is a disparity of education for people of color.

Recommendations:

1. This report will reflect the status of Education Equity in Albany NY as CHR has added above.
2. This report will include the graduation rates and dropout rates broken down by race
3. This education data will also include the NYS averages.

Albany Housing Authority

The Albany Housing Authority has established an annual scholarship and laptop giveaway. This scholarship assists students with the financial expenses of pursuing higher education. The applicant must be a tenant/resident residing in rental property owned, affiliated with, or subsidized by the Albany Housing Authority. This includes public housing residents and section 8 participants. Recipients must be a senior in high school, presently enrolled as a full-time college student or a re-entry student pursuing academic, technical or vocational training. Three scholarships are available in the amounts of:

- 1st Prize-$3,000.00
- 2nd Prize-$2,000.00
- 3rd Prize-$1,000.00

CHR Findings: No status found.

Recommendations:

1. Provide the list of recipients, solicitation process, selection process, and demographics of recipients.

---

[2] 1. The City Schools District of Albany at https://www.albanyschools.org/schools/albanyhigh/guidance/news/1663058/albany-high-graduation-rate-continues-to-rise

2. New York State Department of Education at https://www.albanyschools.org/schools/albanyhigh/news/1672549/albany-high-grad-rate

Mayor's Office Community Events with Schools & Youth – 11/1/2019 – 8/31/2020

The following chart includes a list of Mayor's Office community events with schools and youth from November 1, 2019 to August 31, 2020. It should be noted that due to the COVID-19 pandemic, the number of public events involving schools and youth are less than previous years.

Date	Activity/ Event / Meeting	Description/ Notes	Ward	Street Address
12/12/2019	coding with TOAST students		7	94 Delaware Ave.
2/19/2020	brief remarks at Youth Summit	sponsored by Rec Dept.	5	50 Lark St.
2/25/2020	drop-in Young Authors Night	sponsored by Henry Johnson Charter School	3	161 Washington Ave.
7/17/2020	PlayStreets		4	Walter Street Park
7/24/2020	PlayStreets		3	Orange Street Park
7/25/2020	Book Giveaway		5	Black Lives Matter Park
8/14/2020	PlayStreets		13	92 Rosemont Street
8/22/2020	Youth Day Event		1	65 First Avenue
8/28/2020	PlayStreets		2	Elizabeth Street Park

Summer Youth Employment Program (SYEP)

The Summer Youth Employment Program is designed to provide young City of Albany residents, ages 14-18, with a summer work experience. The goals of the program are to introduce and prepare youth for the world of work, help youth identify career interests and attain skills and good work habits, and provide income to youth, which may also supplement family income.

A study conducted in 2019 by the Center for Human Services Research at the University of Albany found that SYEP participants were 66% more likely than non-participants to graduate from high school, after adjusting for factors such as demographics and grade point average (GPA). The following chart shows the effect of SYEP participation on graduation rates by race.

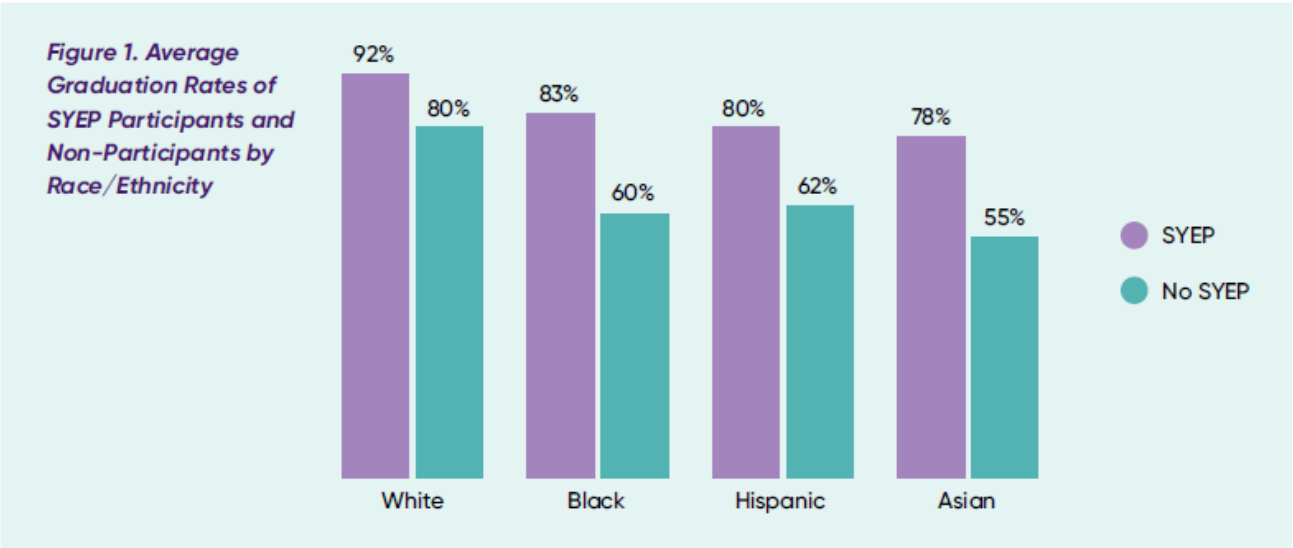

As seen in the chart below, SYEP Participation had a greater effect on graduation for non-white, non-Hispanic/Latino students and for students with GPAs in the lower 20% of City of School District of Albany students.

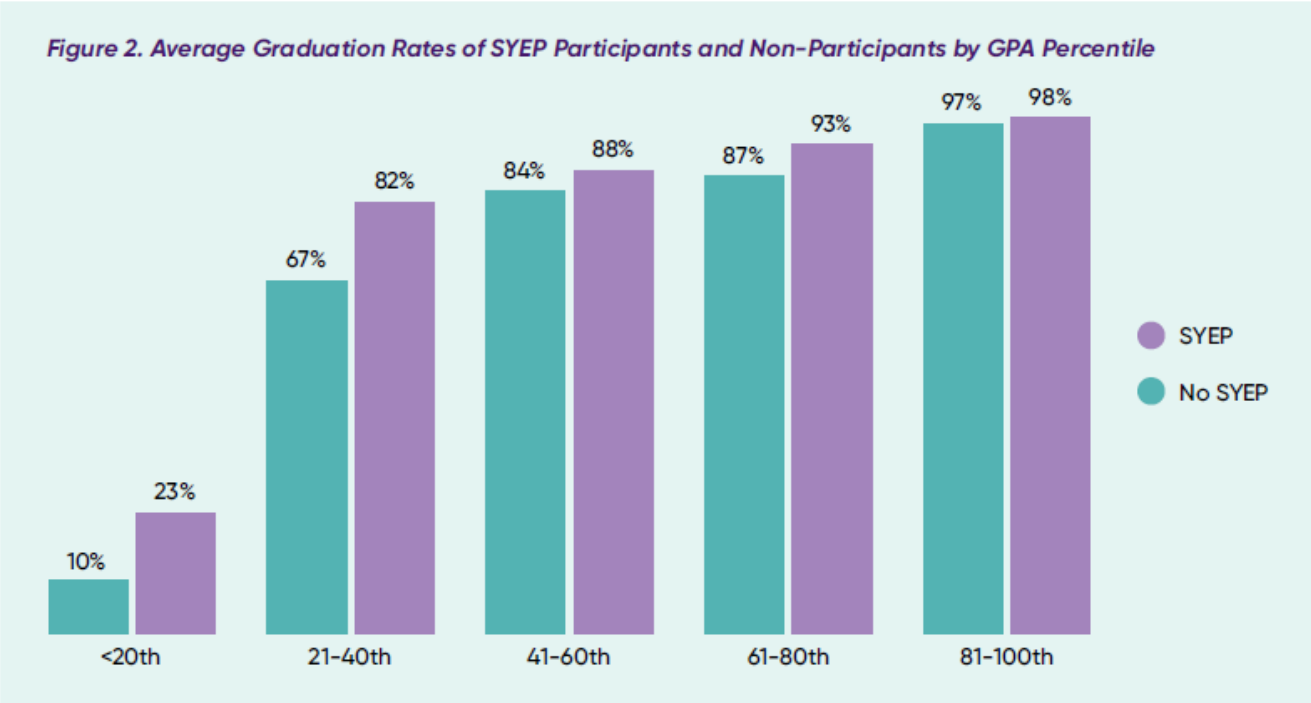

The 2019 evaluation is attached to this report as Appendix 5.

CHR Findings: The goals of SYEP (• Introduce and prepare youth for the world of work. • Help youth identify career interests and attain skills and good work habits. • Provide income to youth, which may also supplement family income) have been met. The benefits of Sumer Youth Programs are supported by many bodies of research.

Recommendations: None

Report Approval: This report review, findings and recommendations were unanimously approved by the City of Albany Commission on Human Rights on October 21, 2020.

CITY OF ALBANY PAVEMENT CONDITIONS BY CITY WARD – 2019 *

CDTC

Prepared by the
Capital District Transportation Committee

for the
City of Albany
Department of General Services
Engineering Division

January 2020

Revised 9-9-20
by CoA DoE

* Original Survey Performed by CDTC Summer 2019 (surveys performed on bi-annual basis)

Maps are modified to show City streets paved through 2020 construction season. Recently paved streets are scored as 10s.

Does not reflect additional deterioration of other streets since 2019 survey.

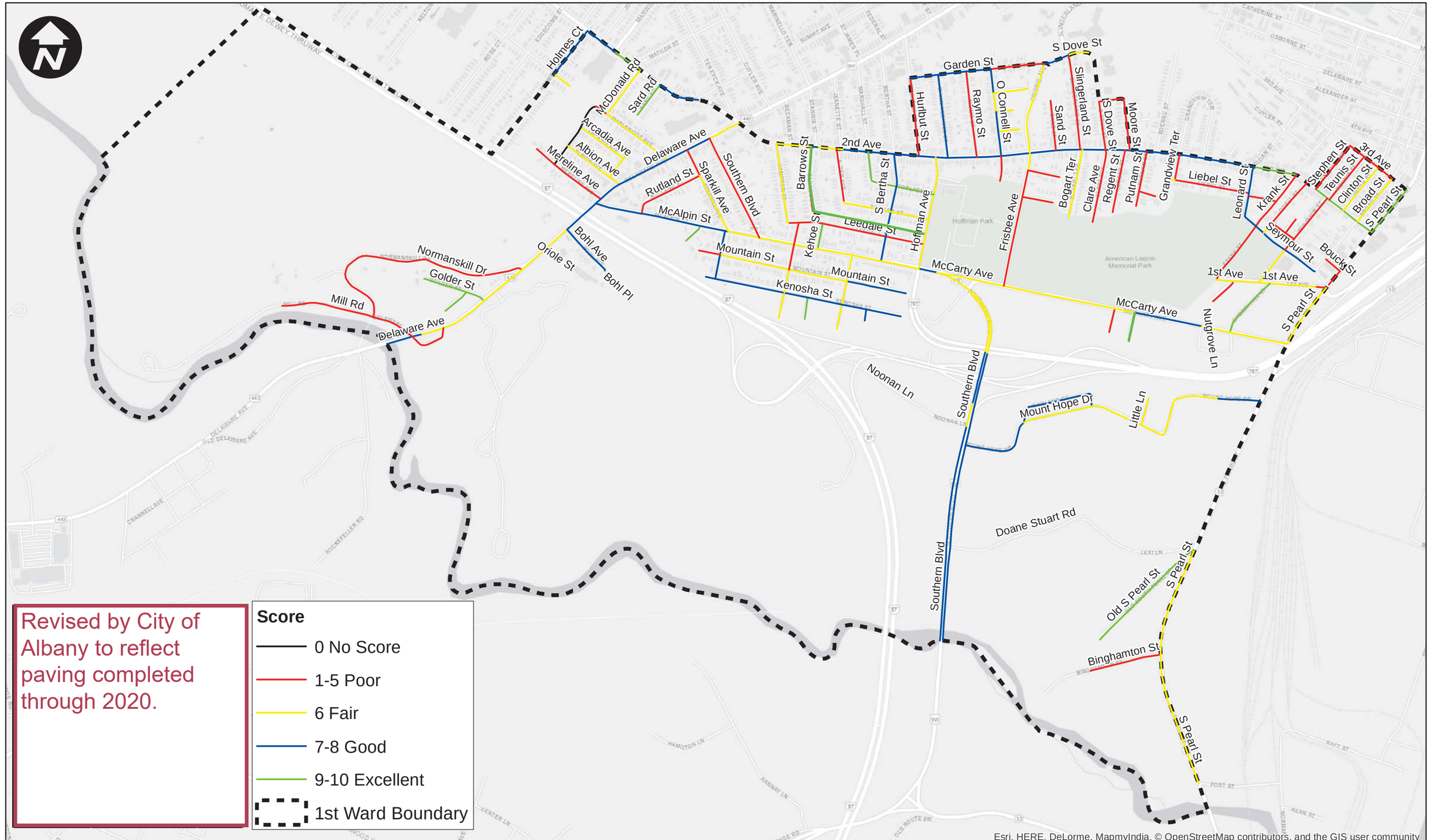

Revised by City of Albany to reflect paving completed through 2020.

Score

- 0 No Score
- 1-5 Poor
- 6 Fair
- 7-8 Good
- 9-10 Excellent
- 1st Ward Boundary

CDTC

City of Albany Pavement Scores 2019: 1st Ward

0 0.125 0.25 0.5 Miles

Revised by City of Albany to reflect paving completed through 2020.

Score

- 0 No Score
- 1-5 Poor
- 6 Fair
- 7-8 Good
- 9-10 Excellent
- 2nd Ward Boundary

Esri, HERE, DeLorme, MapmyIndia

CDTC

City of Albany Pavement Scores 2019: 2nd Ward

0 0.125 0.25 0.5 Miles

Revised by City of Albany to reflect paving completed through 2020.

Score

- 0 No Score
- 1-5 Poor
- 6 Fair
- 7-8 Good
- Excellent
- 3rd Ward Boundary

Esri, HERE, DeLorme, MapmyIndia, © OpenStreetMap contributors, and th

City of Albany Pavement Scores 2019: 3rd Ward

0 0.125 0.25 0.5 Miles

CDTC

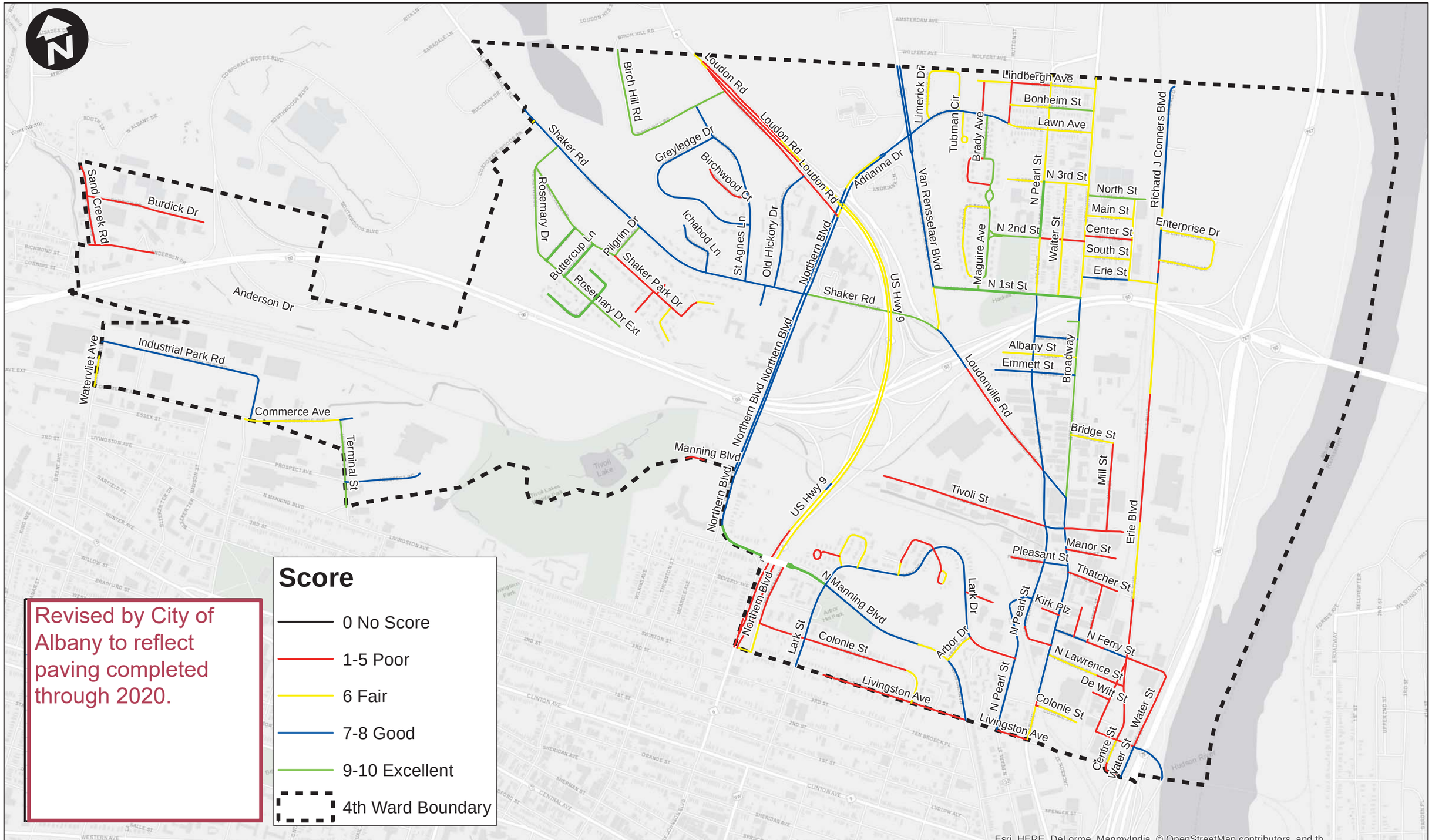

CDTC

City of Albany Pavement Scores 2019: 4th Ward

0 0.125 0.25 0.5 Miles

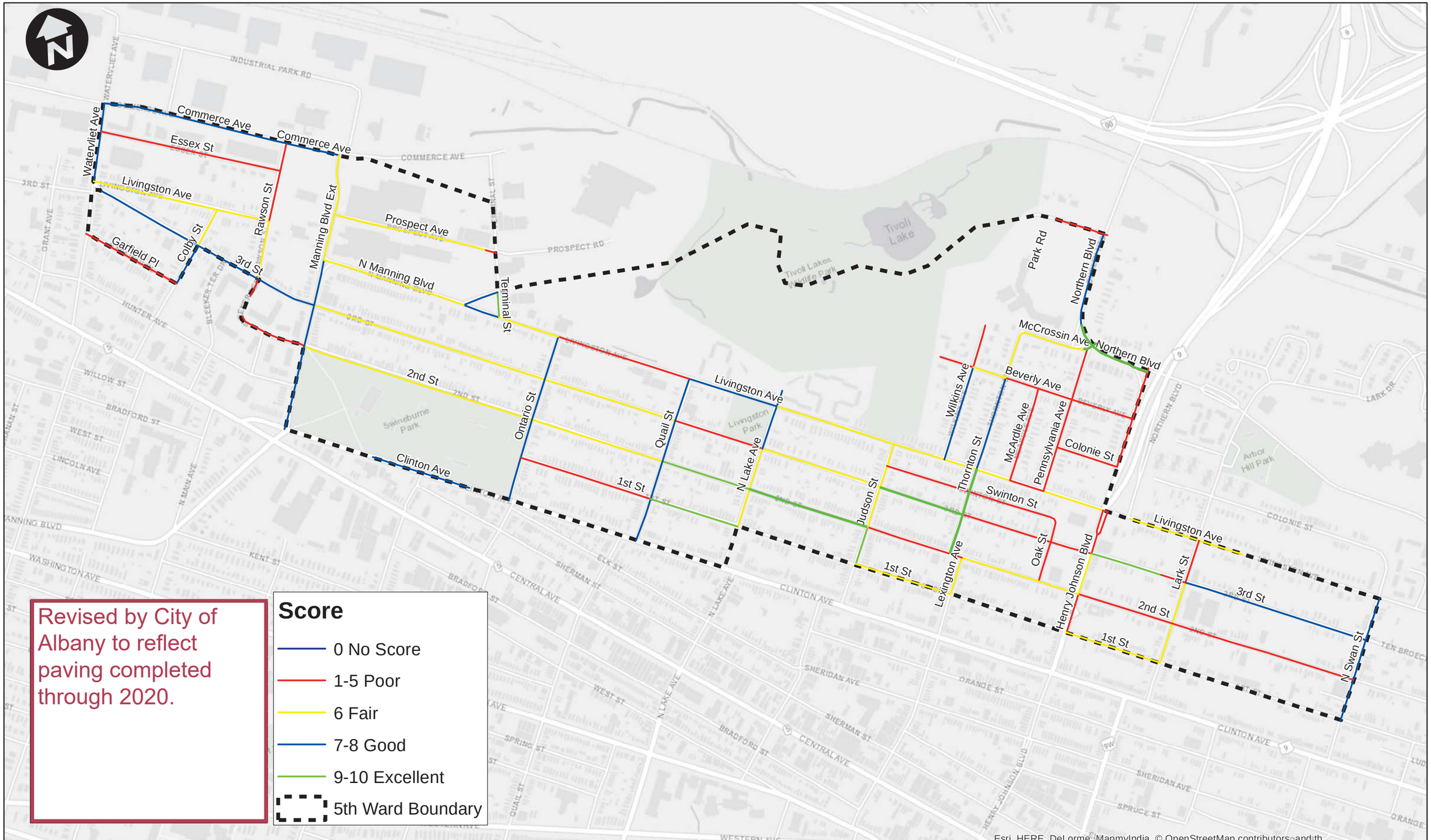

CDTC

City of Albany Pavement Scores 2019: 5th Ward

0 0.125 0.25 0.5 Miles

Revised by City of Albany to reflect paving completed through 2020.

Score

- 0 No Score
- 1-5 Poor
- 6 Fair
- 7-8 Good
- 9-10 Excellent
- 6th Ward Boundary

Esri, HERE, DeLorme, MapmyIndia, © OpenStreetMap contributors, and th

CDTC

City of Albany Pavement Scores 2019: 6th Ward

0 0.1 0.2 0.4 Miles

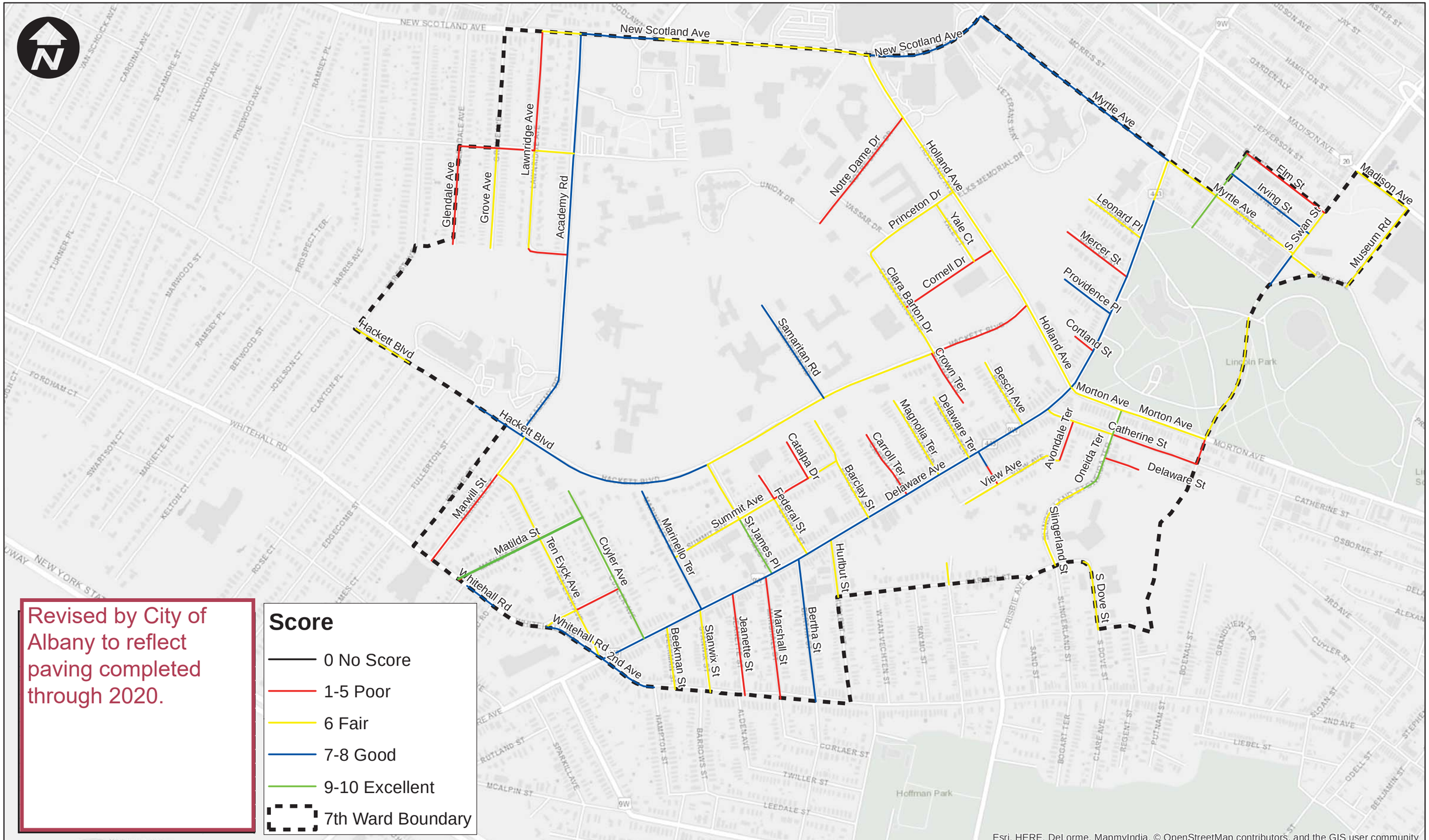

Revised by City of Albany to reflect paving completed through 2020.

Score

- 0 No Score
- 1-5 Poor
- 6 Fair
- 7-8 Good
- 9-10 Excellent
- 7th Ward Boundary

Esri, HERE, DeLorme, MapmyIndia, © OpenStreetMap contributors, and the GIS user community

CDTC

City of Albany Pavement Scores 2019: 7th Ward

0 0.125 0.25 0.5 Miles

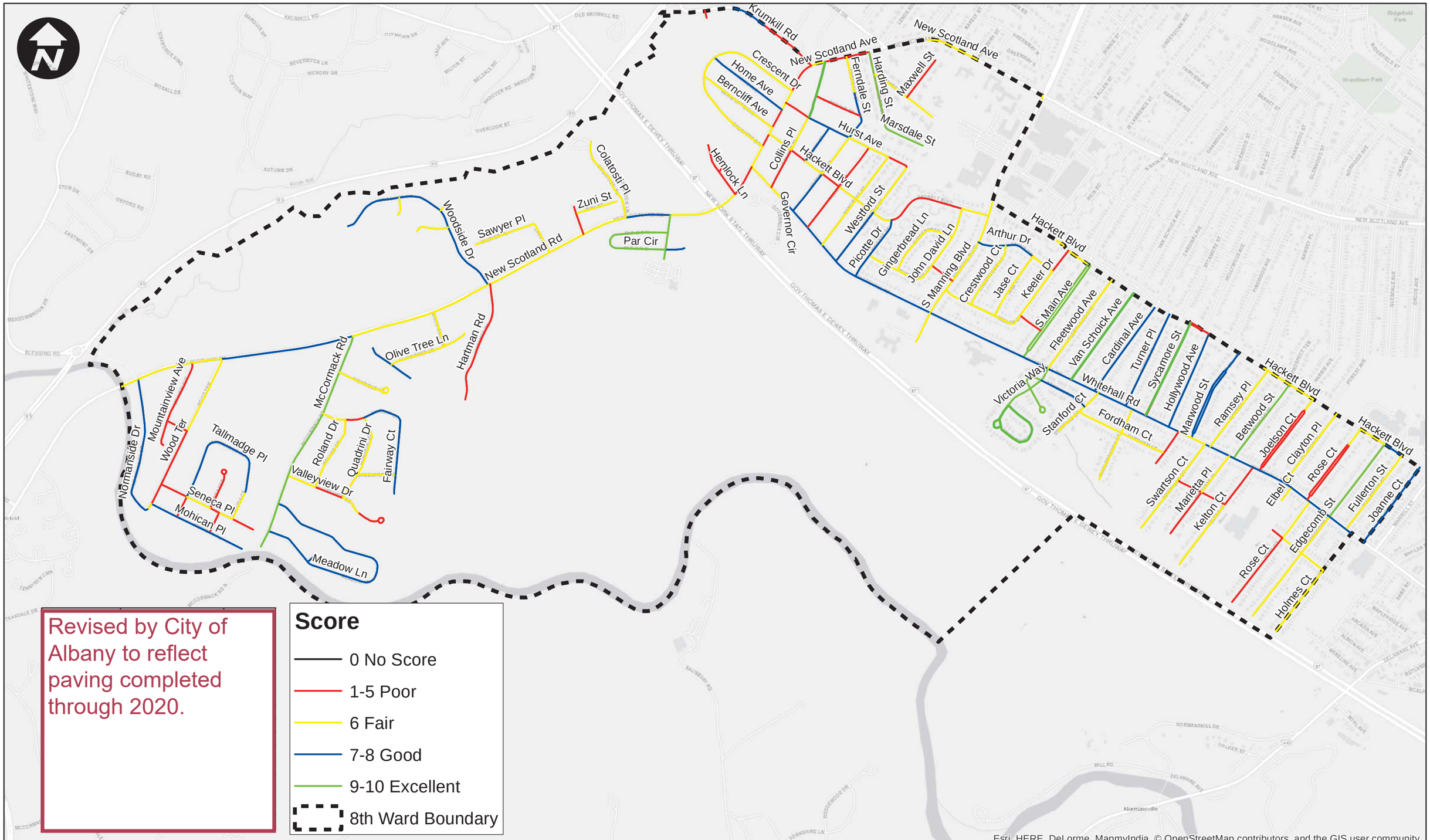

CDTC

City of Albany Pavement Scores 2019: 8th Ward

0 0.125 0.25 0.5 Miles

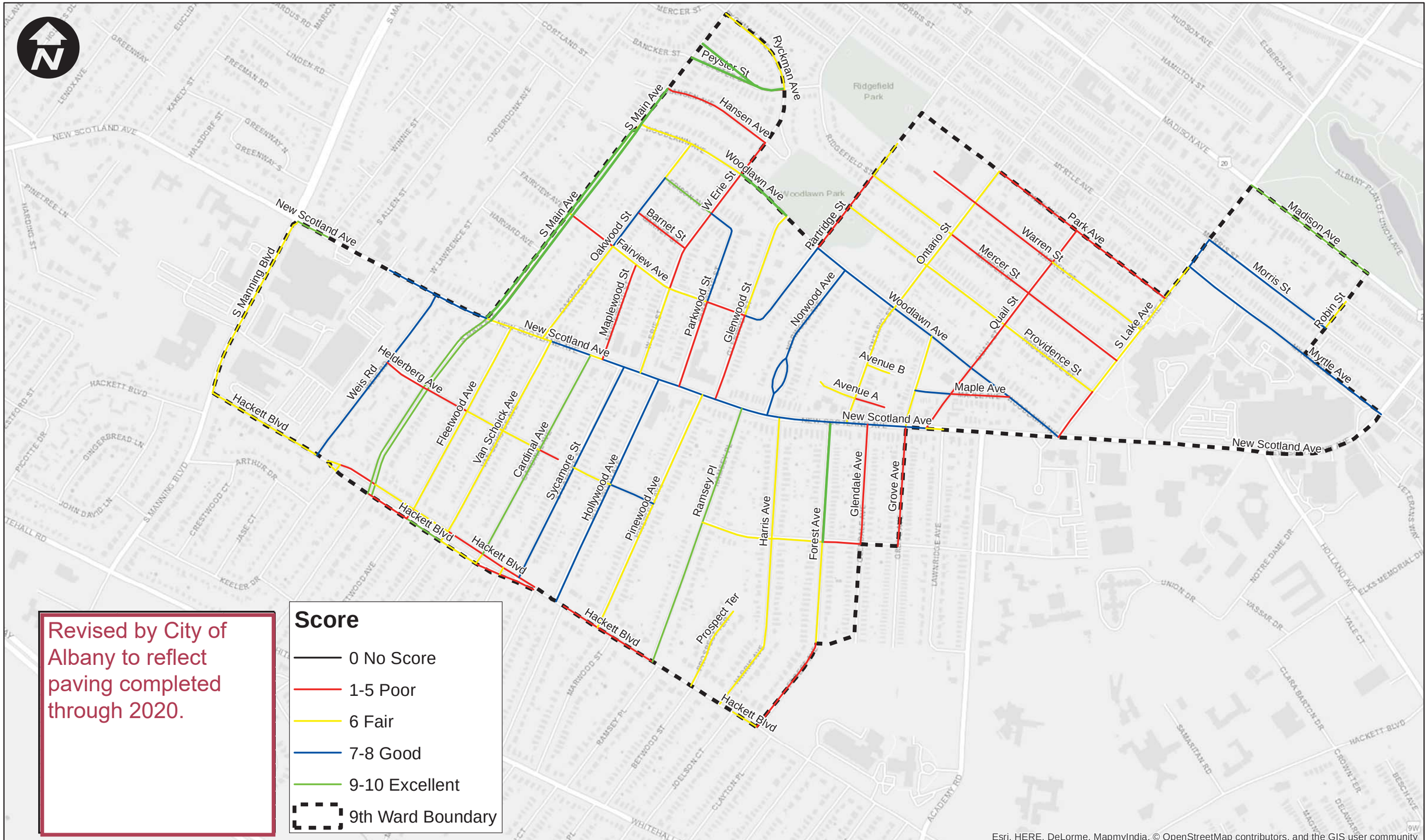

CDTC

City of Albany Pavement Scores 2019: 9th Ward

0 0.125 0.25 0.5 Miles

Revised by City of Albany to reflect paving completed through 2020.

Score

- 0 No Score
- 1-5 Poor
- 6 Fair
- 7-8 Good
- 9-10 Excellent
- 10th Ward Boundary

Esri, HERE, DeLorme, MapmyIndia, © OpenStreetMap contributors, and th

CDTC

City of Albany Pavement Scores 2019: 10th Ward

0 0.125 0.25 0.5 Miles

Revised by City of Albany to reflect paving completed through 2020.

Score

- 0 No Score
- 1-5 Poor
- 6 Fair
- 7-8 Good
- 9-10 Excellent
- 11th Ward Boundary

Esri, HERE, DeLorme, MapmyIndia, © OpenStreetMap contributors, and th

CDTC

City of Albany Pavement Scores 2019: 11th Ward

0 0.125 0.25 0.5 Miles

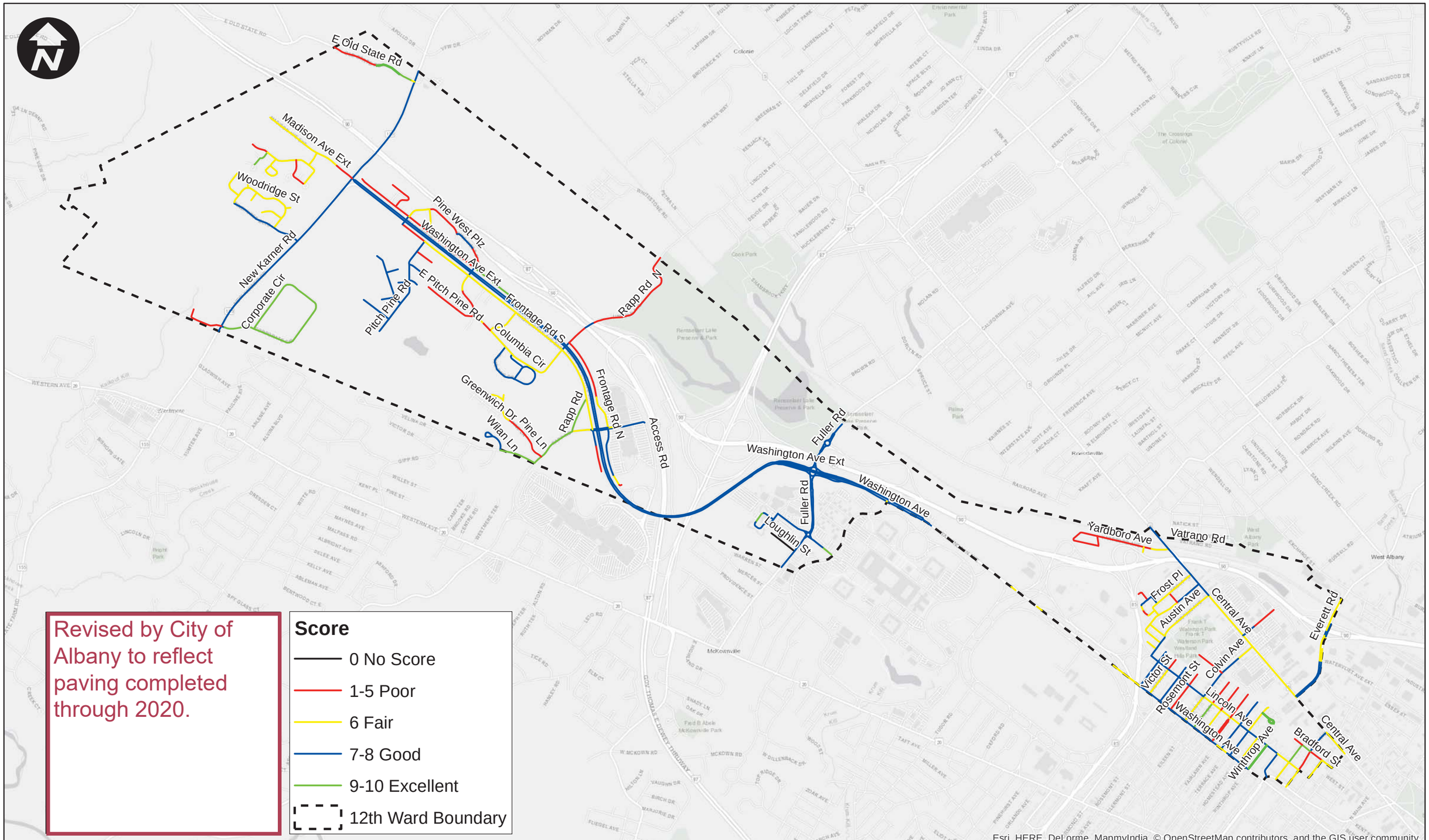

CDTC

City of Albany Pavement Scores 2019: 12th Ward

0 0.25 0.5 1 Miles

Revised by City of Albany to reflect paving completed through 2020.

Score

- 0 No Score
- 1-5 Poor
- 6 Fair
- 7-8 Good
- 9-10 Excellent
- 13th Ward Boundary

Esri, HERE, DeLorme, MapmyIndia, © OpenStreetMap contributors, and the GIS user community

CDTC

City of Albany Pavement Scores 2019: 13th Ward

0 0.125 0.25 0.5 Miles

Revised by City of Albany to reflect paving completed through 2020.

Score

- 0 No Score
- 1-5 Poor
- 6 Fair
- 7-8 Good
- 9-10 Excellent
- 14th Ward Boundary

Esri, HERE, DeLorme, MapmyIndia, © OpenStreetMap contributors, and the GIS user community

CDTC

City of Albany Pavement Scores 2019: 14th Ward

0 0.125 0.25 0.5 Miles

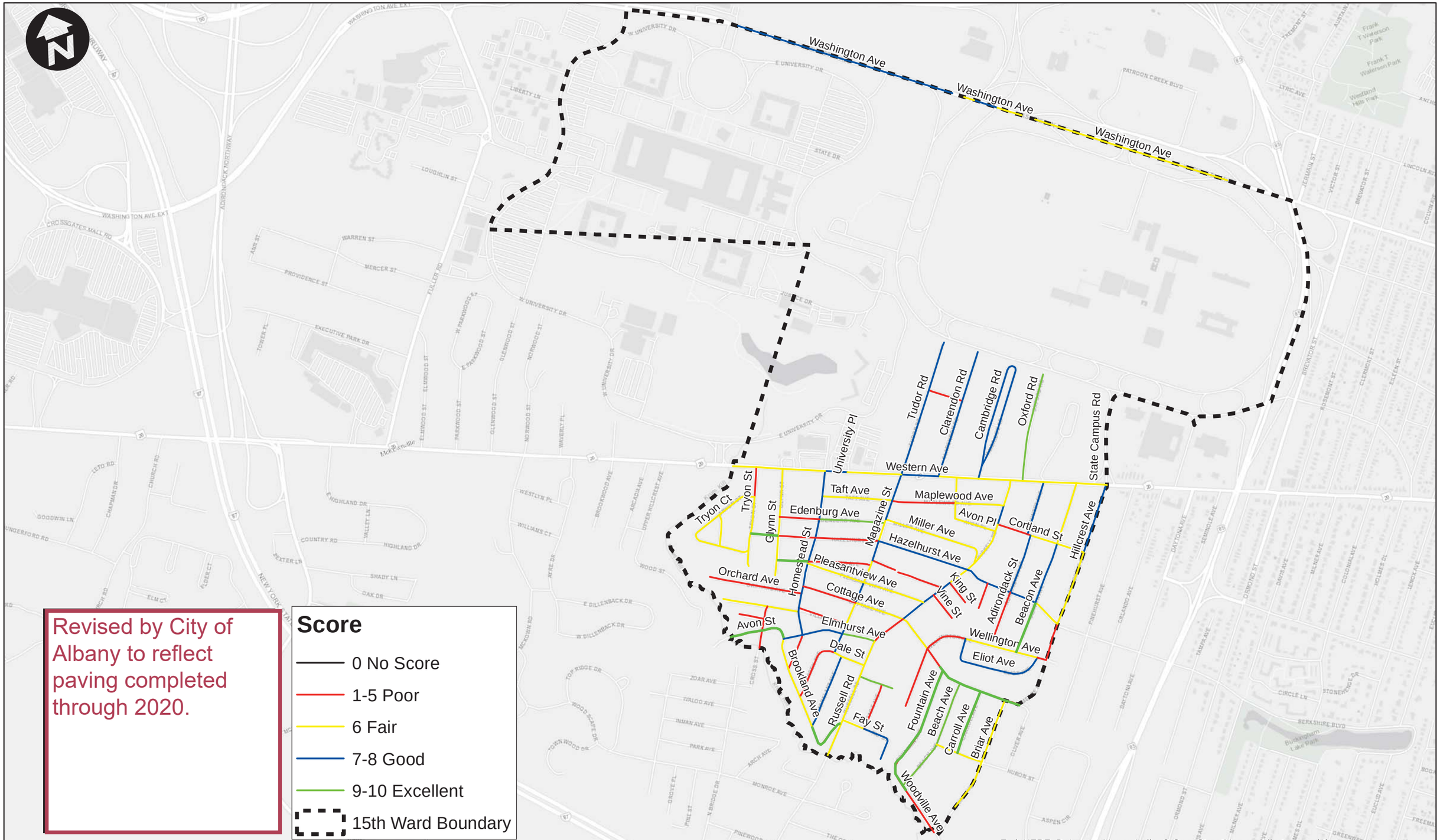

CDTC

City of Albany Pavement Scores 2019: 15th Ward

0 0.125 0.25 0.5 Miles

See Click Fix Requests - Sidewalks & Streets 11/1/19- 8/31/20	
Request Category	**# Requests**
Pothole	787
Sidewalk Repair	278
Sinkholes	29
Street Repair	38
Grand Total	1132

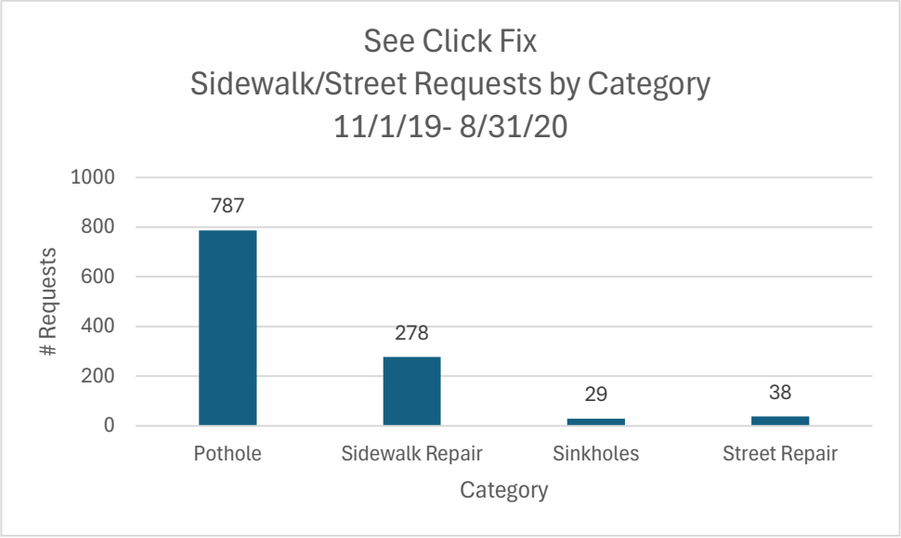

See Click Fix Requests - Sidewalks & Streets 11/1/19- 8/31/20	
Ward	**# Requests**
1	41
2	48
3	82
4	41
5	35
6	72
7	48
8	49
9	73
10	28
11	65
12	234
13	135
14	77
15	102
None listed	2
Grand Total	1132

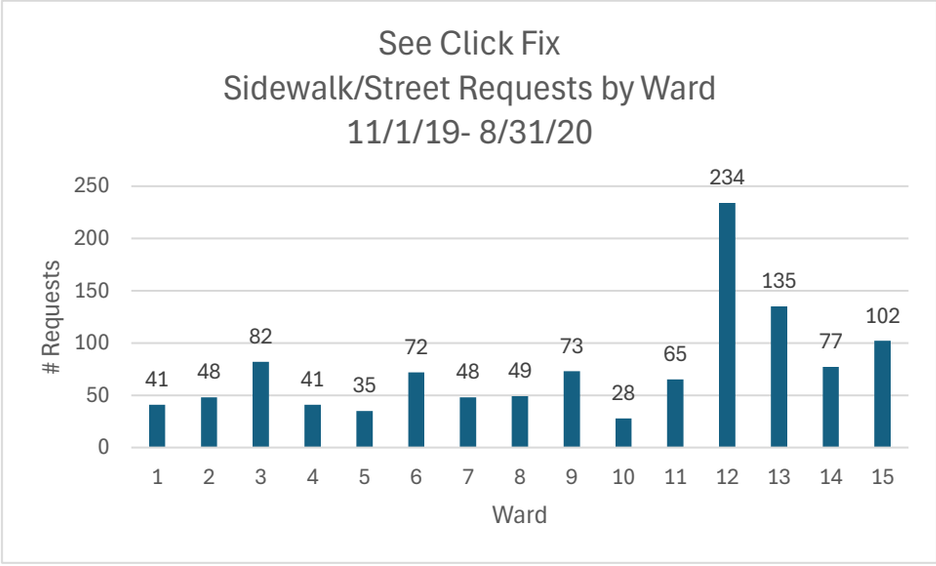

	A	B	C	D	E	F	G	H	I
1	**Id**	**Status**	**Summary**	**Address**	**Description**	**Export tagged places**	**Created at local**	**Category**	
2	6915313	Archived	DGS - Potholes	Miller Ave Albany, NY, 12203, USA	Large pothole in the street.	15th Ward,Eagle Hill Neighborhood Association	11/01/2019 - 09:27AM	DGS - Potholes	
3	6916040	Acknowledged	DGS - Sidewalk Repair	228 Washington Ave Albany, NY, 12210, USA	Dip in sidewalk. It was covered with leaves, resident tripped over it. Called in by APD.	6th Ward	11/01/2019 - 12:06PM	DGS - Sidewalk Repairs	
4	6923164	Archived	Pothole	543-545 Western Ave Albany, NY, 12203, USA	Cobble road-base exposed next to storm drain in front of large tree.	13th Ward,Pine Hills Neighborhood Association	11/03/2019 - 04:10PM	Pothole	
5	6923172	Archived	Pothole	880 Mercer St Albany, NY, 12208, USA	Hole in poorly patched utility cut. Concrete has degraded.	14th Ward,Pine Hills Neighborhood Association	11/03/2019 - 04:15PM	Pothole	
6	6923401	Archived	Pothole	643-693 Park Ave Albany, NY, 12208, USA	Large pot hole approximately 10x20 due to the construction. It has been there for weeks.	10th Ward,Pine Hills Neighborhood Association	11/03/2019 - 06:23PM	Pothole	
7	6925171	Archived	Pothole	667 New Scotland Ave Albany, NY, 12208, USA	Pothole where the street meets the driveway apron. Vacant lot with driveway and parking directly across from Maria College sign.	14th Ward,Buckingham Pond / Crestwood Neighborhood Assoc.	11/04/2019 - 09:12AM	Pothole	
8	6926054	Acknowledged	Street Repair	Old State Rd Albany, NY, 12205, USA	Stretch of pavement between Route 155 and the Guilderland town line is badly damaged -- potholes, deteriorated paving, stripes missing, dangerous to drive on. A short portion, closest to Rt 155 was re-paved a while back, but striping has never been completed. Whose responsibility is it to maintain this 1/2-1 mile of highway and why aren't they fixing the situation?	12th Ward	11/04/2019 - 11:42AM	Street Repair	
9	6926919	Acknowledged	DGS - Sidewalk Repair	822 Washington Ave Albany, NY, 12203, USA	Between curb and walkway some damage need to be inspected for repairs told contractor city property	13th Ward,New Albany Neighborhood Association,Pine Hills Neighborhood Association	11/04/2019 - 02:05PM	DGS - Sidewalk Repairs	
10	6931685	Archived	DGS - Potholes	N 3rd St Albany, NY, 12204, USA	north pearl & north third	4th Ward,No. Albany / Shaker Park Neighborhood Assoc.	11/05/2019 - 08:22AM	DGS - Potholes	
11	6931920	Archived	DGS - Potholes	Ramsey Pl Albany, NY, 12208, USA	on ramsey between hackett & whitehall it is beyond patching	9th Ward,Helderberg Neighborhood Association	11/05/2019 - 09:03AM	DGS - Potholes	
12	6931944	Archived	DGS - Potholes	Bridge St Albany, NY, 12204, USA	20 feet from wall where customers park (druthers) says its city property	4th Ward,No. Albany / Shaker Park Neighborhood Assoc.	11/05/2019 - 09:08AM	DGS - Potholes	
13	6933002	Archived	DGS - Potholes	9 Marlborough Ct Albany, NY, 12209, USA	holes at the base of her driveway in the road that need to be filled	8th Ward,Whitehall Neighborhood Association	11/05/2019 - 12:13PM	DGS - Potholes	
14	6933973	Archived	DGS - Potholes	11 Burdick Dr Albany, NY, 12205, USA	**btw. 6 - 11 Burdick Drive**	4th Ward	11/05/2019 - 03:08PM	DGS - Potholes	
15	6934075	Archived	Pothole	1196–1198 Western Ave Albany 12203, United States	BIG pothole on entrance lane into the university. Everyone has to be leaning towards the left, almost entering the lane next to it.	15th Ward,Eagle Hill Neighborhood Association	11/05/2019 - 03:30PM	Pothole	
16	6934115	Acknowledged	DGS - Sidewalk Repair	25 Parkwood St Albany, NY, 12208, USA	Extreme Trip Hazard; Buckling/Heaving sidewalk	9th Ward,New Scotland / Woodlawn Neighborhood Assoc.	11/05/2019 - 03:42PM	DGS - Sidewalk Repairs	
17	6934198	Archived	DGS - Potholes	Brevator St Albany, NY, 12203, USA	Brevator/Hawkins St.; south of fire house	13th Ward,Melrose Neighborhood Association	11/05/2019 - 03:56PM	DGS - Potholes	
18	6939708	Archived	Pothole	921 Park Ave Albany, NY 12208, USA	Pothole on Park Ave right by the intersection with S Allen	10th Ward,Pine Hills Neighborhood Association	11/06/2019 - 01:45PM	Pothole	
19	6940121	Archived	Pothole	69-99 W Erie St Albany, NY, 12208, USA	Several potholes on W Erie St, in front of the alley/road that runs between Hansen Ave and Woodlawn Ave. Three total; two in road and one to the right of the sewer grate.	9th Ward,New Scotland / Woodlawn Neighborhood Assoc.,Pine Hills Neighborhood Association	11/06/2019 - 03:06PM	Pothole	
20	6940335	Acknowledged	DGS - Sidewalk Repair	540 Broadway Albany, NY, 12207, USA	Grey Shield from Handicap Ramp broke/peeled/fell off is leaning against the property	3rd Ward	11/06/2019 - 04:01PM	DGS - Sidewalk Repairs	
21	6940974	Acknowledged	Street Repair	25–29 Eagle St Albany 12207, United States	Street near bus stop is in disrepair	3rd Ward	11/06/2019 - 07:38PM	Street Repair	
22	6944995	Acknowledged	Sinkholes	19 Avon Pl Albany, NY, 12203, USA	See pic	15th Ward,Eagle Hill Neighborhood Association	11/07/2019 - 11:56AM	Sinkholes	
23	6953405	Archived	Pothole	10 S Swan St Albany, NY 12210, USA	hole opening up in street, seems to be an area that gets holes every year	3rd Ward,Sheridan Hollow	11/09/2019 - 07:11AM	Pothole	
24	6956998	Archived	Pothole	Philip St & Providence Pl Albany, NY, 12202, USA	Road is eroding away, hard to photograph just how bad it is	2nd Ward,Mansion Neighborhood Association	11/10/2019 - 08:47PM	Pothole	
25	6964031	Archived	DGS - Potholes	Ramsey Pl Albany, NY, 12208, USA	At the bottom of the street near Hackett Blvd there are several potholes.	9th Ward,Helderberg Neighborhood Association	11/12/2019 - 03:55PM	DGS - Potholes	
26	6967569	Archived	DGS - Potholes	Frost Pl Albany, NY, 12205, USA	Very large pothole between houses 5 and 7 Frost Place. Pothole is at the bottom of the hill on the left hand side.	12th Ward,Upper Washington Ave. Neighborhood Assoc.	11/13/2019 - 10:26AM	DGS - Potholes	
27	6967622	Archived	DGS - Potholes	Summit Ave Albany, NY, 12209, USA	2 large potholes near 6 Summit Ave.	7th Ward,Delaware Area Neighborhood Association	11/13/2019 - 10:37AM	DGS - Potholes	
28	6969453	Acknowledged	Sidewalk Repair	1005-1007 Madison Ave Albany, NY, 12208, USA	There are a few sidewalk panels in front of 1001 Madison Ave. that have settled and when we get any rain or snow melt, an 8 foot long, 4" deep puddle forms in this spot. The panels need to be reset so that the water drains away toward the road OR a drain needs to be installed to keep the huge puddle away. In the winter this puddle turns into an icy pond and many people slip on it.	13th Ward,Pine Hills Neighborhood Association	11/13/2019 - 05:05PM	Sidewalk Repair	
29	6974871	Archived	DGS - Potholes	Madison Ave Albany, NY, 12210, USA	Potholes near NYS museum.	6th Ward,Hudson Park Neighborhood Association	11/14/2019 - 04:37PM	DGS - Potholes	
30	6978399	Acknowledged	DGS - Sidewalk Repair	Euclid Ave Albany, NY, 12203, USA	Across street from 7 Euclid Avenue piece of metal section sticking out in the street need to be inspected	14th Ward,Buckingham Pond / Crestwood Neighborhood Assoc.	11/15/2019 - 10:54AM	DGS - Sidewalk Repairs	
31	6978560	Acknowledged	Street Repair	55 Edenburg Ave Albany, NY, 12203, USA	lots of pot hole between glynn and homestead. glynn got patched. the rest of edenburg between homestead and magazine got repaved but between glynn and homestead was totally neglected this year.	15th Ward,Eagle Hill Neighborhood Association	11/15/2019 - 11:32AM	Street Repair	
32	6978959	Archived	DGS - Potholes	Madison Ave Albany, NY, 12208, USA	@ the point where Madison Ave. meets Western Ave.	10th Ward,Pine Hills Neighborhood Association	11/15/2019 - 12:58PM	DGS - Potholes	

	A	B	C	D	E	F	G	H	I
33	6982807	Archived	Pothole	726 S Pearl St Albany, NY, 12202, USA	Traveling toward county waste company on right side, just before going under rail trail overpass, pothole. There are others in this area that are a nuisance once they flood, you don't see them coming. The one I specifically would like repaired, is the one near the underpass.	1st Ward	11/16/2019 - 10:24AM	Pothole	
34	6983001	Acknowledged	Sidewalk Repair	627 Western Ave Albany 12203, United States	Sidewalk not replaced after work by National Grid and Verizon. It is now sinking. I have contacted them both with no responses. My fence was also not replaced.	13th Ward,Melrose Neighborhood Association	11/16/2019 - 11:51AM	Sidewalk Repair	
35	6998793	Archived	DGS - Potholes	Federal St Albany, NY, 12209, USA	Potholes need to be filled on Federal Street on both side of the road	7th Ward,Delaware Area Neighborhood Association	11/20/2019 - 10:01AM	DGS - Potholes	
36	7004100	Acknowledged	DGS - Sidewalk Repair	39 Irving St Albany, NY, 12202, USA	Sidewalk was damage from sewer brake at location above did not repair sidewalk back the right way need to be inspected	7th Ward,Hudson Park Neighborhood Association	11/21/2019 - 09:41AM	DGS - Sidewalk Repairs	
37	7010028	Archived	DGS - Potholes	26 Raymo St Albany, NY, 12209, USA	pothole - slight indentation on the curb	1st Ward,Delaware Area Neighborhood Association,Second Avenue Neighborhood Association	11/22/2019 - 11:27AM	DGS - Potholes	
38	7019225	Archived	DGS - Potholes	49 Garfield Pl Albany, NY, 12206,	Large cluster of potholes	5th Ward,West End Neighborhood Association	11/25/2019 - 12:33PM	DGS - Potholes	
39	7028552	Acknowledged	Sinkholes	111 Eileen St Albany, NY 12203, USA	sinkhole by the sidewalk. this is the second time this has happened because of the storm drain right there	13th Ward,Melrose Neighborhood Association	11/27/2019 - 08:02AM	Sinkholes	
40	7039250	Archived	Sinkholes	182 Jay St Albany 12210, United States	Huge void forming under street. Collapse imminent.	6th Ward	12/01/2019 - 09:58AM	Sinkholes	
41	7044900	Acknowledged	Sinkholes	253 Hudson Ave Albany, NY, 12210, USA	There is a hole in the middle of the road, very close to here the sinkhole was this summer.	6th Ward	12/02/2019 - 09:32PM	Sinkholes	
42	7061572	Archived	DGS - Sidewalk Repair	132 Central Ave Albany, NY, 12206, USA	Please Inspect sinking sidewalk panels; Water Dept. came out and inspected the lines (no issues w/water lines)	11th Ward	12/05/2019 - 03:02PM	DGS - Sidewalk Repairs	
43	7062635	Archived	Pothole	Notre Dame Dr Albany, NY, 12208, USA	Massive potholes continue to form around the patches that keep being put down on the entire length of the street. Cars driving up from Holland Ave, and entering/exiting from Albany Law School parking lots have to dodge way too many holes. Pedestrians at the crosswalk for Albany College of Pharmacy also have to take care not to trip when	7th Ward	12/05/2019 - 07:40PM	Pothole	
44	7067378	Archived	Pothole	326 Madison Ave Albany 12210, United States	Giant frost heave in the center of the intersection	6th Ward	12/06/2019 - 05:30PM	Pothole	
45	7072965	Archived	Pothole	Clinton Ave & Henry Johnson Blvd Albany, NY, USA	Substantial pothole around manhole cover	3rd Ward,Sheridan Hollow,West Hill Neighborhood Association	12/08/2019 - 08:06PM	Pothole	
46	7075600	Archived	Pothole	N Ferry St & Water St Albany, NY, 12207, USA	Large pothole with metal exposed sticking up out if the pothole.	4th Ward	12/09/2019 - 01:38PM	Pothole	
47	7075705	Archived	Pothole	Everett Rd Albany, NY, 12206, USA	when you come off Exit 5 (heading east on I-90) and take right, 2 deep potholes in left lane, one further down towards light also.	12th Ward,West End Neighborhood Association	12/09/2019 - 01:51PM	Pothole	
48	7080346	Archived	DGS - Potholes	Orange St Albany, NY, 12206, USA	Several potholes on lower Orange St leading towards 677 Prime and the Albany Parking Garage.	3rd Ward,West Hill Neighborhood Association	12/10/2019 - 11:09AM	DGS - Potholes	
49	7080946	Acknowledged	Sidewalk Repair	10 Sparkill Ave Albany 12209, United States	There is a curb, approximately 2' wide, that is absolutely UNNECESSARY and HAZARDOUS especially when buried under snow.	1st Ward,Delaware Area Neighborhood Association	12/10/2019 - 01:09PM	Sidewalk Repair	
50	7081613	Archived	Pothole	214 Point Of Woods Dr Albany, NY, 12203, USA	There are numerous wide and deep potholes all along this road.	12th Ward	12/10/2019 - 03:39PM	Pothole	
51	7081750	Archived	DGS - Potholes	4 Zuni St Albany, NY, 12208, USA	Two large potholes in front of 4 Zuni St.	8th Ward	12/10/2019 - 04:16PM	DGS - Potholes	
52	7084461	Acknowledged	Street Repair	Chapel St & Sheridan Ave Albany, NY, 12210, USA	Three temporary street crossing signs are blocking sidewalks creating a hazard with snow and one is frozen in road on Chapel between Sheridan and Columbia.	3rd Ward,Sheridan Hollow	12/11/2019 - 09:22AM	Street Repair	
53	7084696	Archived	DGS - Potholes	Eagle St Albany, NY, 12202, USA	Victoria Clark damage her car yesterday 12/10/2019 on Eagle Street 100 yards towards the court house on State Street she did no police report she was refer to Law Department	2nd Ward	12/11/2019 - 10:21AM	DGS - Potholes	
54	7090012	Archived	DGS - Potholes	288 Colonie St Albany, NY, 12210, USA	Pothole need to be filled by Lark center of the road 6 inch deep potholes someone damage tire	4th Ward,Arbor Hill Concerned Citizens	12/12/2019 - 01:32PM	DGS - Potholes	
55	7090592	Archived	DGS - Potholes	Harris Ave Albany, NY, 12208, USA	There is a pothole in front of 19 Harris Ave and another near 50 Harris Ave.	9th Ward,Helderberg Neighborhood Association	12/12/2019 - 03:56PM	DGS - Potholes	
56	7093706	Archived	DGS - Potholes	Water St Albany, NY, 12207, USA	Off ramp 4 A 787 on to Water Street pothole need to be filled two tires was damage coming off ramp	3rd Ward	12/13/2019 - 10:51AM	DGS - Potholes	
57	7094328	Archived	DGS - Potholes	77 Southern Blvd Albany, NY, 12209, USA	Driving lane; 8"x1.5'	1st Ward,Delaware Area Neighborhood Association	12/13/2019 - 01:10PM	DGS - Potholes	
58	7094675	Archived	DGS - Potholes	935 Central Ave Albany, NY, 12205, USA	Potholes need to be filled in front of Mavis Tires and West Gate Plaza	12th Ward	12/13/2019 - 02:48PM	DGS - Potholes	
59	7098618	Archived	Pothole	13 Harris Ave Albany, NY, 12208,	Series of deep potholes in the middle of the road.	9th Ward,Helderberg Neighborhood Association	12/14/2019 - 10:48PM	Pothole	
60	7100187	Archived	Pothole	414 Madison Ave Albany, NY, 12210, USA	A rather large pothole has formed over the past week in front of 414 Madison Avenue.	6th Ward,Hudson Park Neighborhood Association	12/15/2019 - 04:57PM	Pothole	
61	7100494	Archived	Pothole	414 Madison Ave Albany 12210, United States	Large pothole in front of 414 madison. Busy road. Everytime a large truck hits it, the entire block literally shakes. This feels like it is damaging the structures.	6th Ward,Hudson Park Neighborhood Association	12/15/2019 - 08:32PM	Pothole	
62	7100639	Archived	Pothole	201-263 Hansen Ave Albany, NY, 12208, USA	Large pothole in entrance to alley from Hansen Ave (just off of S Main)	9th Ward,Pine Hills Neighborhood Association	12/15/2019 - 10:40PM	Pothole	
63	7103060	Archived	Pothole	115 Ryckman Ave Albany, NY, 12208, USA	Pothaol/open crack in the pavement on the West side of N. Main Avenue where it meets Ryckman. Cars heading west are forced to go into the eastbound lane on Ryckman to avoid hitting that spot.	10th Ward,Pine Hills Neighborhood Association	12/16/2019 - 01:30PM	Pothole	
64	7106401	Archived	Pothole	106 New Scotland Ave Albany, NY, 12208, USA	There a huge potholes after the driveway to 106 New Scotland Avenue going to Holland. Serious damage could be done to a car.	7th Ward	12/17/2019 - 08:32AM	Pothole	

	A	B	C	D	E	F	G	H	I
65	7106409	Archived	Pothole	Notre Dame Dr Albany, NY, 12208, USA	There are many pot holes on Notre Dame Drive with cones in many of the holes.	7th Ward	12/17/2019 - 08:34AM	Pothole	
66	7107379	Archived	Pothole	Notre Dame Dr Albany, NY, 12208, USA	The potholes on Notre Dame Road are numerous and are getting deeper and deeper. Drivers are swerving to avoid them and endangering pedestrians trying to cross the street. This is becoming a serious safety issue. Hoping the city will address quickly. This is a recurring problem. Hope the city will consider repaving this short stretch of road to correct the problem long term.	7th Ward	12/17/2019 - 11:57AM	Pothole	
67	7107527	Archived	Pothole	12-998 Notre Dame Dr Albany, NY, 12208, USA	There are many potholes on Notre Dame. Pretty soon you are not going to be able to drive down the road. When the road is wet you can't see how deep they are and they are really deep. I am afraid of damage to my vehicle from them. Patching them does no good, they keep coming out and are bigger and bigger each time.	7th Ward	12/17/2019 - 12:37PM	Pothole	
68	7108186	Archived	DGS - Potholes	Ontario St & 2nd St Albany, NY, 12206, USA	Pothole on the corner.	5th Ward,West Hill Neighborhood Association	12/17/2019 - 02:55PM	DGS - Potholes	
69	7108278	Archived	Pothole	Notre Dame Dr Albany, NY, 12208, USA	There are several giant potholes on Notre Dame Drive. Some are so big that you have to swerve your car to either side of the road. There is one in the middle of the road that is as large and deep as a car tire. If it gets any bigger, cars won't be able to fit on either side of	7th Ward	12/17/2019 - 03:15PM	Pothole	
70	7108280	Archived	DGS - Potholes	Southern Blvd Albany, NY, 12209, USA	Large pothole (Southbound lane) between Delaware Ave. and McAlpin Street. It is closer to McAlpin somewhere around 78 Southern Blvd.	1st Ward,Delaware Area Neighborhood Association	12/17/2019 - 03:16PM	DGS - Potholes	
71	7108288	Archived	DGS - Potholes	Lancaster St & Henry Johnson Blvd Albany, NY, 12203, USA	Resident said potholes at the intersection are getting larger.	6th Ward,Washington Park Neighborhood Association	12/17/2019 - 03:17PM	DGS - Potholes	
72	7110842	Archived	Pothole	Loudonville Rd Albany, NY, 12204, USA	Deep pot hole in southbound ramp from route 9 (Loudon Road) to Northern Blvd. The pot hole is right before the split in the ramp at the Northern Blvd. traffic light.	4th Ward,No. Albany / Shaker Park Neighborhood Assoc.,Shaker / Bishop's Gate Neighborhood Association	12/18/2019 - 07:45AM	Pothole	
73	7111318	Acknowledged	DGS - Sidewalk Repair	234 3rd St Albany, NY, 12206, USA	Needs sidewalk inspection	5th Ward,West Hill Neighborhood Association	12/18/2019 - 09:42AM	DGS - Sidewalk Repairs	
74	7111327	Acknowledged	DGS - Sidewalk Repair	78 2nd St Albany, NY, 12210, USA	76 & 78 2nd street, sidewalk need inspection	5th Ward,Arbor Hill Concerned Citizens	12/18/2019 - 09:43AM	DGS - Sidewalk Repairs	
75	7114218	Archived	Pothole	98 Cr-155 Albany 12206, United States	Pothole on Everett rd before you turn right on to central ave	12th Ward,Upper Washington Ave. Neighborhood Assoc.	12/19/2019 - 12:09AM	Pothole	
76	7117537	Archived	DGS - Potholes	Livingston Ave Albany, NY, 12206, USA	On Livingston @ Ontario Street potholes need to be filled	5th Ward,West Hill Neighborhood Association	12/19/2019 - 02:43PM	DGS - Potholes	
77	7121386	Archived	DGS - Potholes	45 Delaware Ave Albany, NY, 12202, USA	Large pothole in front of Hackett Middle School and also across from Price Chopper.	7th Ward	12/20/2019 - 11:10AM	DGS - Potholes	
78	7121544	Archived	DGS - Potholes	Ramsey Pl Albany, NY, 12208, USA	Potholes need to be filled on Ramsey Place @ Hackett Blvd	9th Ward,Helderberg Neighborhood Association	12/20/2019 - 11:42AM	DGS - Potholes	
79	7122253	Archived	DGS - Potholes	Watervliet Ave Albany, NY, 12206, USA	Pothole on the corner of Watervliet ave and Hunter Ave.	5th Ward,West End Neighborhood Association	12/20/2019 - 03:05PM	DGS - Potholes	
80	7126972	Archived	Pothole	122 Jay St Albany, NY, 12210, USA	Giant pothole in middle of roadway just after exiting. The tunnel to the right. Please be advised that this does constitute legal notice (actual and constructive) of such defect for purposes of state and local laws notwithstanding any shady attempts by the City to deny this as notice. Good day.	6th Ward	12/22/2019 - 11:25AM	Pothole	
81	7129321	Archived	DGS - Potholes	Everett Rd Albany, NY, 12206, USA	Everett Road to Central Avenue city road potholes need to be filled	12th Ward,West End Neighborhood Association	12/23/2019 - 10:56AM	DGS - Potholes	
82	7129352	Archived	DGS - Potholes	Central Ave Albany, NY, USA	Central Avenue from King Avenue city line potholes need to be filled	3rd Ward,Sheridan Hollow	12/23/2019 - 11:03AM	DGS - Potholes	
83	7129389	Archived	DGS - Potholes	Binghamton St Albany, NY, 12202, USA	Binghamton Street off South Pearl to dead end potholes need to be filled	1st Ward	12/23/2019 - 11:08AM	DGS - Potholes	
84	7129923	Archived	DGS - Potholes	47 Russell Rd Albany, NY, 12203, USA	Deep pothole in the road need to be filled could damage someone car	15th Ward,Eagle Hill Neighborhood Association	12/23/2019 - 01:24PM	DGS - Potholes	
85	7129929	Archived	DGS - Potholes	45 Miller Ave Albany, NY, 12203, USA	Deep pothole in the road need to be filled	15th Ward,Eagle Hill Neighborhood Association	12/23/2019 - 01:26PM	DGS - Potholes	
86	7132930	Archived	Pothole	42 Grandview Terrace Albany, NY 12202, USA	Large pothole in front of 42 Grandview terrace	2nd Ward,Second Avenue Neighborhood Association	12/24/2019 - 09:06AM	Pothole	
87	7132962	Archived	DGS - Potholes	Chestnut St Albany, NY, 12210, USA	On Chestnut Street potholes also South Swan Street potholes up the hill in area D.M.V and State Building	6th Ward,Center Square Neighborhood Association	12/24/2019 - 09:17AM	DGS - Potholes	
88	7133294	Archived	DGS - Potholes	Colvin Ave Albany, NY, 12206, USA	Pothole on Colvin Ave near Armory car dealership going towards Central Ave. Resident says he has damage to his vehicle. Referred him to the law dept.	12th Ward,Upper Washington Ave. Neighborhood Assoc.	12/24/2019 - 11:12AM	DGS - Potholes	
89	7134616	Archived	Pothole	98-152 Washington Ave Albany, NY, 12210, USA	This has gotten bigger over the last week infringe of the state Ed building at the curb. I got my high heel caught in it	6th Ward	12/25/2019 - 12:27AM	Pothole	
90	7136319	Archived	DGS - Potholes	Eagle St Albany, NY, 12202, USA	Eagle Street from Columbia Street to Pine Street potholes need to be filled	2nd Ward	12/26/2019 - 08:09AM	DGS - Potholes	
91	7136693	Archived	DGS - Potholes	Fairview Ave Albany, NY, 12208, USA	4-5 large potholes on this street just east of S Main Ave.	9th Ward,New Scotland / Woodlawn Neighborhood Assoc.	12/26/2019 - 10:30AM	DGS - Potholes	
92	7140319	Archived	DGS - Sidewalk Repair	41 Hurlbut St Albany, NY, 12209, USA	Sidewalk in front of 41 Hurlbut Street needs to be replaced have tripping hazard. Kids out front playing all the time in the area need to be inspected for repairs.	1st Ward,Delaware Area Neighborhood Association	12/27/2019 - 09:05AM	DGS - Sidewalk Repairs	
93	7140499	Acknowledged	Sidewalk Repair	803–805 Broadway Albany 12207, United States	Stone pieces under the Amtrak bridge over Broadway are falling on to the sidewalk. You might want to put cones here so people don't walk close to stones and get hit.	4th Ward	12/27/2019 - 09:57AM	Sidewalk Repair	
94	7141376	Archived	DGS - Potholes	Harris Ave Albany, NY, 12208, USA	Potholes need to be filled in area 19/20/50 Harris Avenue	9th Ward,Helderberg Neighborhood Association	12/27/2019 - 01:37PM	DGS - Potholes	
95	7141478	Archived	DGS - Potholes	269 Livingston Ave Albany, NY, 12210, USA	Very large pothole in front of this address.	4th Ward,Arbor Hill Concerned Citizens	12/27/2019 - 02:04PM	DGS - Potholes	

	A	B	C	D	E	F	G	H	I
96	7147699	Acknowledged	Street Repair	532 Central Ave Albany 12206, United States	I listed this as “Sidewalk Repair” but it could also be “Missing Sign,” or similar. The utility pole prevents the sidewalk from being wide enough to be wheelchair accessible. This may not have been an issue before the construction on the adjacent site began, but now it is definitely an issue because of the fencing.	11th Ward,Beverwyck Neighborhood Association	12/29/2019 - 08:45PM	Street Repair	
97	7154558	Acknowledged	Sinkholes	Exit 5/Everett Rd/E I-90 E, Albany, NY, 12206, USA	Sinkhole starting to form.	12th Ward	12/31/2019 - 11:12AM	Sinkholes	
98	7154574	Archived	DGS - Potholes	Broadway Albany, NY, 12202, USA	Large pothole on this street btwn Madison Ave and Quay St.	2nd Ward,South End Neighborhood Association	12/31/2019 - 11:17AM	DGS - Potholes	
99	7154595	Archived	DGS - Potholes	Green St Albany, NY, 12207, USA	Large pothole at the corner of Green St and Madison Ave.	3rd Ward	12/31/2019 - 11:22AM	DGS - Potholes	
100	7154625	Archived	DGS - Potholes	Quail St Albany, NY, 12206, USA	Quail St btwn the blocks of Clinton Ave and Livingston Ave need cleaning.	3rd Ward,West Hill Neighborhood Association	12/31/2019 - 11:32AM	DGS - Potholes	
101	7154749	Archived	Pothole	878 New Scotland Ave Albany, NY, 12208, USA	Series of potholes on New Scotland Ave east side opposite Hemlock Lane	8th Ward,Buckingham Pond / Crestwood Neighborhood Assoc.	12/31/2019 - 11:54AM	Pothole	
102	7157506	Archived	Sinkholes	197 Spring St Albany, NY, 12203, USA	Two large and deep sinkholes in the street. On Spring St. just below Ontario St.	11th Ward,Pine Hills Neighborhood Association	01/01/2020 - 08:15AM	Sinkholes	
103	7159861	Archived	DGS - Potholes	42 Linden Rd Albany, NY, 12208, USA	Large pothole at the end of resident's driveway, believes it is city property.	14th Ward,Buckingham Pond / Crestwood Neighborhood Assoc.	01/02/2020 - 09:14AM	DGS - Potholes	
104	7160102	Archived	Pothole	21 Maxwell St Albany 12208, United States	Potholes on entire block from Hackett to Hurst	8th Ward,Buckingham Pond / Crestwood Neighborhood Assoc.	01/02/2020 - 10:05AM	Pothole	
105	7160157	Archived	DGS - Potholes	Market St & Grand St Albany, NY, 12207, USA	Large pothole in the intersection.	3rd Ward	01/02/2020 - 10:19AM	DGS - Potholes	
106	7160595	Archived	DGS - Potholes	4th Ave Albany, NY, 12202, USA	on fourth between clinton street & elizabeth	2nd Ward,South End Neighborhood Association	01/02/2020 - 11:38AM	DGS - Potholes	
107	7161125	Archived	DGS - Potholes	279 Livingston Ave Albany, NY, 12210, USA	Pothole in front of 279 Livingston	4th Ward,Arbor Hill Concerned Citizens	01/02/2020 - 01:05PM	DGS - Potholes	
108	7161241	Archived	Pothole	816 New Scotland Ave Albany, NY, 12208, USA	Several pot holes on the east side of New Scotland between Hurst and Hackett Blvd	8th Ward,Buckingham Pond / Crestwood Neighborhood Assoc.	01/02/2020 - 01:27PM	Pothole	
109	7161715	Archived	Pothole	92 S Swan St Albany 12210, Estados Unidos	Is this a war zone? Who is responsible for maintaining this road? The State? The City?	6th Ward	01/02/2020 - 02:52PM	Pothole	
110	7161726	Archived	Pothole	100–198 Hazelhurst Ave Albany 12203, United States	By the stop sign at the corner of Glen and Hazel Hurst where National grid recently did work. They put a temporary patch down and there is a slight caving. I am concerned that a pedestrian and perhaps even a vehicle could get tangled up with the pothole	15th Ward,Eagle Hill Neighborhood Association	01/02/2020 - 02:55PM	Pothole	
111	7167260	Archived	DGS - Potholes	Rt-155 Albany, NY, 12203, USA	Large pothole at the intersection of Western Ave and Rt 155.	12th Ward	01/03/2020 - 03:25PM	DGS - Potholes	
112	7167300	Archived	DGS - Potholes	N Russell Rd Albany, NY, 12206, USA	Potholes on road going both directions.	12th Ward	01/03/2020 - 03:34PM	DGS - Potholes	
113	7167322	Acknowledged	Street Repair	182 Jay St Albany 12210, United States	Jay Street between Lark and Dove is sinking and deeply rutted its entire length. It has been like this for many years and it’s getting worse.	6th Ward	01/03/2020 - 03:40PM	Street Repair	
114	7167327	Archived	DGS - Potholes	Madison Ave Ext Albany, NY, 12203, USA	Multiple potholes on this road, leading into Point of Woods Dr.	12th Ward	01/03/2020 - 03:41PM	DGS - Potholes	
115	7167666	Acknowledged	Street Repair	327 Madison Ave Albany 12210, United States	Driving up Madison (towards Lark st), in the south swan intersection, there is uneven pavement due to what appears to be an unfinished attempt at paving the lane at some point in the past. The freezing and thawing has brought it to a point where is it like hitting a sidewalk curb head on. It is unavoidable without going into the oncoming lane to go around it. This is damaging a lot of vehicles, slowing traffic and causing a dangerous situation with people driving into the other lane to go around.	6th Ward	01/03/2020 - 05:07PM	Street Repair	
116	7170258	Archived	Pothole	327 Madison Ave Albany 12210, United States	Can something be done with the speedbump that has been there for over a year it is starting to ruin my car and I’m sure others and no one else has complained so I just wanna know who I send the bill to for front end alignment every time I hit that speedball?	6th Ward	01/04/2020 - 10:25AM	Pothole	
117	7170401	Archived	Pothole	818 New Scotland Ave Albany, NY, 12208, USA		8th Ward,Buckingham Pond / Crestwood Neighborhood Assoc.	01/04/2020 - 11:20AM	Pothole	
118	7172546	Archived	Pothole	14 Holmes Dl Albany, NY, 12203, USA	Hello, Holmes Dale off of Western has some significant potholes that are nearly 2 feet wide and 3 inches deep. This is a safety hazard and also causing damage to vehicles that are traveling on this street. These pot holes have existed for more than 2 weeks.	14th Ward,Buckingham Pond / Crestwood Neighborhood Assoc.	01/05/2020 - 06:35AM	Pothole	
119	7175186	Archived	DGS - Potholes	Northern Blvd Albany, NY, 12210, USA	on northern blvd. near hospital just before you get on the ramp	5th Ward,West Hill Neighborhood Association	01/06/2020 - 08:35AM	DGS - Potholes	
120	7175445	Archived	Pothole	21 Maxwell St Albany, NY, 12208, USA	Potholes extend from in front of 21/22 Maxwell St to the front of 23/24 Maxwell Street. Pavement is basically crumbling in the same spot that was fixed a few months ago.	8th Ward,Buckingham Pond / Crestwood Neighborhood Assoc.	01/06/2020 - 09:28AM	Pothole	
121	7176260	Archived	DGS - Potholes	116 1st St Albany, NY, 12210, USA		3rd Ward,Arbor Hill Concerned Citizens	01/06/2020 - 11:39AM	DGS - Potholes	
122	7177348	Archived	DGS - Potholes	960 State St Albany, NY, 12203, USA	Pothole in front of this address, along side the curb.	13th Ward,Pine Hills Neighborhood Association	01/06/2020 - 02:44PM	DGS - Potholes	
123	7178082	Archived	Pothole	New Scotland Ave Albany 12208, United States	Multiple pot holes from in front of Stewarts east to Lenox Ave on New Scotland Ave. Potholes near Stewarts especially large.	8th Ward,Buckingham Pond / Crestwood Neighborhood Assoc.	01/06/2020 - 05:18PM	Pothole	
124	7178099	Archived	Pothole	111 Washington Ave Albany, NY, 12205, USA	There is a deep pothole on Access Road that exits Crossgates Mall toward the Washington Avenue Extension westbound. It is in a dark section of the road, and it is impossible to see it at night.	12th Ward	01/06/2020 - 05:23PM	Pothole	
125	7179283	Archived	Street Repair	25a Pine Ln Albany, NY 12203, USA	rough road leading to 2 condo complexes	12th Ward	01/07/2020 - 12:06AM	Street Repair	
126	7181556	Archived	DGS - Potholes	New Scotland Ave Albany, NY, 12208, USA	Large pothole blew out resident’s tire on New Scotland Ave near the Stewart’s, just before the bridge. Referred him to the Law dept.	9th Ward,Helderberg Neighborhood Association	01/07/2020 - 09:43AM	DGS - Potholes	
127	7181564	Archived	DGS - Potholes	New Scotland Ave Albany, NY, 12208, USA	Large pothole on New Scotland Ave near the Stewart's, just before the bridge.	9th Ward,Helderberg Neighborhood Association	01/07/2020 - 09:44AM	DGS - Potholes	

	A	B	C	D	E	F	G	H	I
128	7182317	Archived	Pothole	Loudonville Rd Albany, NY, 12204, USA		4th Ward,No. Albany / Shaker Park Neighborhood Assoc.,Shaker / Bishop's Gate Neighborhood Association	01/07/2020 - 11:44AM	Pothole	
129	7182573	Archived	DGS - Potholes	Terrace Ave Albany, NY, 12203, USA	About 6 potholes near 38 Terrace Ave. All are within a 30 ft span of one another.	13th Ward,Melrose Neighborhood Association	01/07/2020 - 12:22PM	DGS - Potholes	
130	7184276	Archived	Pothole	Pine Ln Albany, NY, 12203, USA	The whole road (all of Pine Lane) is littered with potholes. Same potholes from last year, your "patches" do not work. Feel like I am driving down a street in Beirut. Please fix promptly. As a resident, I feel it is ridiculous that this street gets neglected year in and	12th Ward	01/07/2020 - 06:05PM	Pothole	
131	7186821	Archived	DGS - Potholes	Frost Pl Albany, NY, 12205, USA	On Frost Place and Golden Crew potholes need to be filled	12th Ward,Upper Washington Ave. Neighborhood Assoc.	01/08/2020 - 07:49AM	DGS - Potholes	
132	7187591	Archived	DGS - Potholes	Krumkill Rd Albany, NY, 12208, USA	Large pothole on Krumkill Rd/New Scotland Ave.	14th Ward,Buckingham Pond / Crestwood Neighborhood Assoc.	01/08/2020 - 10:24AM	DGS - Potholes	
133	7188919	Archived	Pothole	209 Point Of Woods Dr Albany, NY, 12203, USA	This was responded to as closed but there are still mutiple unfilled potholes, many very deep.	12th Ward	01/08/2020 - 02:07PM	Pothole	
134	7188923	Archived	Pothole	13-19 Madison Ave Ext Albany, NY, 12203, USA	Also multiple deep potholes along this section of Madison Ave Ext. Very deep potholes.	12th Ward	01/08/2020 - 02:08PM	Pothole	
135	7189746	Archived	Pothole	1 Cayuga Ct Albany, NY, 12208, USA	It appears Seneca Place is sliding down into the Normanskill. Photo taken at corner of Cayuga Court, but the other two places where the hill bottoms out onto Seneca aren't much better: Tioga Terrace and Tallmadge Avenue. Thanks!	8th Ward	01/08/2020 - 05:18PM	Pothole	
136	7193557	Archived	DGS - Potholes	147 Winthrop Ave Albany, NY, 12203, USA	in the middle of the street	13th Ward,Melrose Neighborhood Association	01/09/2020 - 01:05PM	DGS - Potholes	
137	7193608	Archived	DGS - Potholes	Livingston Ave Albany, NY, 12206, USA	btwn. Lark St/Henry Johnson	5th Ward,West Hill Neighborhood Association	01/09/2020 - 01:16PM	DGS - Potholes	
138	7194473	Archived	DGS - Potholes	Washington Ave Albany, NY, 12206, USA	Intersection of Washington Ave/N Lake pothole is growing.	11th Ward,Beverwyck Neighborhood Association	01/09/2020 - 04:24PM	DGS - Potholes	
139	7199212	Archived	DGS - Potholes	Frost Pl Albany, NY, 12205, USA	btwn. Lily/Tremont; Front passenger side (suspension) was damaged; Referred to the Law Dept.	12th Ward,Upper Washington Ave. Neighborhood Assoc.	01/10/2020 - 02:10PM	DGS - Potholes	
140	7199825	Archived	Pothole	703 Yates St Albany 12208, United States	In front of United Methodist Church, rough as a corn cob	10th Ward,Pine Hills Neighborhood Association	01/10/2020 - 04:51PM	Pothole	
141	7207310	Archived	DGS - Potholes	1st St Albany, NY, 12206, USA	Multiple potholes btwn Swan St and Lark St.	5th Ward,West Hill Neighborhood Association	01/13/2020 - 11:25AM	DGS - Potholes	
142	7208579	Archived	DGS - Potholes	9 Putnam St Albany, NY, 12202, USA	There are 2 sink holes on the street that keep getting worse. There have been many reports to your department about this.	1st Ward,Second Avenue Neighborhood Association	01/13/2020 - 03:27PM	DGS - Potholes	
143	7209998	Archived	DGS - Potholes	Livingston Ave Albany, NY, 12206, USA	Livingston @ Henry Johnson Blvd also Lark @ Livingston she damage her tire going to work this morning	5th Ward,West Hill Neighborhood Association	01/14/2020 - 08:00AM	DGS - Potholes	
144	7210341	Archived	DGS - Potholes	Central Ave Albany, NY, USA	Central @ King Avenue eastbound potholes need to be filled	3rd Ward,Sheridan Hollow	01/14/2020 - 09:26AM	DGS - Potholes	
145	7211024	Archived	Pothole	Matilda St Albany, NY, 12209, USA	Unbeliveable potholes (very deep) between Matilda St. and Ten Eyck Ave with the worst ones being close to the intersection of Ten Eyck Ave.. Also on Ten Eyck between Matilda and Marwill, in the middle of the block.	7th Ward,Delaware Area Neighborhood Association	01/14/2020 - 11:35AM	Pothole	
146	7216053	Archived	Pothole	347 Washington Ave Albany 12206, United States	Long-standing pothole at corner of Washington and Lexington. This one is a pain because it is in the crosswalk and frequently filled with debris. Cars hit it and it's deep and pedestrians get splashed	11th Ward,Washington Square Neighborhood Association	01/14/2020 - 06:35PM	Pothole	
147	7217155	Archived	Pothole	112-116 New Scotland Ave Albany, NY, 12208, USA	Multiple potholes in the right lane that begin near the College of Pharmacy all the way to the intersection at Holland Ave. Because of the traffic, I can't swerve around the potholes so I have to run over them every day praying my tire isn't shredded. This is not a new problem and we would appreciate your help to repair these potholes. Thank you.	7th Ward	01/15/2020 - 01:01AM	Pothole	
148	7219076	Archived	DGS - Potholes	698 Central Ave Albany, NY, 12206, USA	Large pothole needs to be filled.	12th Ward,Beverwyck Neighborhood Association,Upper Washington Ave. Neighborhood Assoc.	01/15/2020 - 09:24AM	DGS - Potholes	
149	7219687	Archived	DGS - Potholes	Madison Ave Albany, NY, 12208, USA	On Madison Avenue @ Lark to New Scotland Avenue south side cross from the park potholes need to be filled	10th Ward,Pine Hills Neighborhood Association	01/15/2020 - 11:11AM	DGS - Potholes	
150	7224439	Archived	Pothole	290 Whitehall Rd Albany, NY 12209, USA	pothole	8th Ward,Whitehall Neighborhood Association	01/16/2020 - 08:37AM	Pothole	
151	7224448	Archived	Pothole	29 Second Ave Albany, NY 12202, USA	pothole	1st Ward,South End Neighborhood Association	01/16/2020 - 08:41AM	Pothole	
152	7226010	Acknowledged	DGS - Sidewalk Repair	S Lake Ave Albany, NY, 12203, USA	Sidewalk need to be inspected for repairs 23,25,29 South Lake Avenue	10th Ward,Washington Park Neighborhood Association	01/16/2020 - 01:30PM	DGS - Sidewalk Repairs	
153	7226027	Acknowledged	DGS - Sidewalk Repair	465 Washington Ave Albany, NY, 12206, USA	Sidewalk need to be inspected for repairs	11th Ward,Washington Square Neighborhood Association	01/16/2020 - 01:33PM	DGS - Sidewalk Repairs	
154	7226474	Archived	DGS - Potholes	Trinity Pl Albany, NY, 12202, USA	btwn. Westerlo/Madison	2nd Ward,Mansion Neighborhood Association	01/16/2020 - 03:06PM	DGS - Potholes	
155	7227200	Archived	Pothole	325-325 Madison Ave Albany, NY, 12210, USA	Pothole on Madison a few feet downhill from the corner of Madison and South Swan. It's about 8 inches deep and a couple of feet long.	2nd Ward	01/16/2020 - 06:20PM	Pothole	
156	7227338	Archived	Street Repair	1135 Western Ave Albany, NY, 12203, USA	2 large potholes 2+ feet wide cobble stones visible ON western ave at magazine	15th Ward,Eagle Hill Neighborhood Association	01/16/2020 - 07:35PM	Street Repair	
157	7230600	Archived	Pothole	Oakwood St & Woodlawn Ave Albany, NY, 12208, USA		9th Ward,New Scotland / Woodlawn Neighborhood Assoc.	01/17/2020 - 01:04PM	Pothole	

	A	B	C	D	E	F	G	H	I
158	7249276	Acknowledged	DGS - Sidewalk Repair	Broadway & 4th Ave Albany, NY, 12202, USA	My name is David Cardall and I work with Wasatch Storage Partners. We own the Albany Super Storage at 44 Broadway. It is on the corner of Broadway and 4th Avenue. My records show our property line ends where the sidewalk begins. The sidewalk, on 4th avenue, is flaking and becoming a tripping hazard. I've been asked to remedy the situation. However, since it is public land, in a public easement, I'm not sure what responsibility I have for the sidewalk. Is this something you could help me with	2nd Ward,South End Neighborhood Association	01/22/2020 - 09:57AM	DGS - Sidewalk Repairs	
159	7250069	Archived	DGS - Potholes	118 2nd Ave Albany, NY, 12202, USA	Large hole in the road that is about 8 feet long. Resident is concerned that someone will get hurt. Cones were placed there but have been removed. There are a lot of kids in the neighborhood.	1st Ward,Second Avenue Neighborhood Association	01/22/2020 - 12:23PM	DGS - Potholes	
160	7250665	Archived	DGS - Potholes	Orange St Albany, NY, 12207, USA	Several potholes on lower Orange St. near McGeary's Pub.	3rd Ward,Arbor Hill Concerned Citizens,Sheridan Hollow	01/22/2020 - 02:33PM	DGS - Potholes	
161	7251496	Archived	Pothole	New Karner Rd & Old State Rd Albany, NY, 12205, USA	When turning from Old State Road onto New Karner Road towards Washington Avenue, there are two potholes on the inside corner. One is small but there is now a second larger one that is quite deep and difficult to avoid while turning. The second one opened up sometime over the past weekend, possibly during snow removal	12th Ward	01/22/2020 - 05:35PM	Pothole	
162	7253832	Archived	Pothole	I-787 S Albany, NY, 12209, USA	There is a pothole on the ramp from south Pearl at to 787 north it's been there for months. The men working on the bike path know it's there and have done nothing to fix	1st Ward,Delaware Area Neighborhood Association	01/23/2020 - 07:15AM	Pothole	
163	7253918	Archived	Pothole	Old State Rd Albany, NY, 12205, USA	E. Old State Rd from New Karner (155) to Kings Rd. is STILL full of potholes. There have been complaints for years and all that happens are a few patches which never last through the winter. There are now two big ones opening up again heading toward New Karner. Driving through this section continues to be like an obstacle course if you do not want to spend a fortune on car repairs. What has to be done to actually get the entire section smoothly paved instead of putting constant band-aids on it? It is very frustrating as someone who lives on that road and travels it numerous times per day and is damaging their car every time they have to drive it and can't swerve into the other lane to avoid the lane size pot holes.	12th Ward	01/23/2020 - 07:49AM	Pothole	
164	7255944	Archived	DGS - Potholes	Central Ave Albany, NY, USA	Large pothole on Central Ave and N lake near Hospitality House (271 Central Ave).	3rd Ward,Sheridan Hollow	01/23/2020 - 02:44PM	DGS - Potholes	
165	7259860	Archived	DGS - Potholes	Ten Eyck Ave Albany, NY, 12209, USA	On Ten Eyck Avenue potholes need to be filled 57/59/61/63	7th Ward,Delaware Area Neighborhood Association	01/24/2020 - 11:19AM	DGS - Potholes	
166	7267115	Archived	Pothole	729 New Scotland Ave Albany 12208, United States	Very large and deep pothole	14th Ward,Buckingham Pond / Crestwood Neighborhood Assoc.	01/26/2020 - 07:26PM	Pothole	
167	7269189	Archived	Pothole	1060 Madison Ave Albany 12208, United States	This pothole is near 240 west Lawrence st. Not Yates or Madison Ave. It's gotten a lot bigger recently and needs to be addressed as there is a lot of traffic hitting it. Thanks!!	10th Ward,Pine Hills Neighborhood Association	01/27/2020 - 11:00AM	Pothole	
168	7269373	Archived	DGS - Potholes	Yates St Albany, NY, 12208, USA	Pothole btwn Quail St and Lake Ave.	10th Ward,Pine Hills Neighborhood Association	01/27/2020 - 11:29AM	DGS - Potholes	
169	7269770	Archived	DGS - Potholes	Zuni St Albany, NY, 12208, USA	Patching needed near the entrance of street.	8th Ward	01/27/2020 - 12:38PM	DGS - Potholes	
170	7270321	Archived	DGS - Potholes	Tryon St Albany, NY, 12203, USA	Potholes in front of Key Bank need filling (Tryon St/Western Ave).	15th Ward,Eagle Hill Neighborhood Association	01/27/2020 - 02:09PM	DGS - Potholes	
171	7270573	Archived	DGS - Potholes	Central Ave Albany, NY, 12206, USA	@ King/Central Ave.; basketball size holes	3rd Ward,West Hill Neighborhood Association	01/27/2020 - 02:52PM	DGS - Potholes	
172	7270599	Archived	DGS - Potholes	Central Ave & Grant Ave Albany, NY, 12206, USA	Basketball size potholes	12th Ward,Beverwyck Neighborhood Association,Upper Washington Ave. Neighborhood Assoc.	01/27/2020 - 02:58PM	DGS - Potholes	
173	7270782	Archived	DGS - Potholes	State St Albany, NY, 12207, USA	Visitor from out of town hit a major pothole in front of Renaissance Hotel. $1200.00 worth of damage was done to her car. Referred her to the law dept.	3rd Ward	01/27/2020 - 03:29PM	DGS - Potholes	
174	7270815	Archived	DGS - Potholes	1100 Central Ave Albany, NY, 12205, USA	Large pothole near Gentiles Floor Center.	12th Ward,Upper Washington Ave. Neighborhood Assoc.	01/27/2020 - 03:35PM	DGS - Potholes	
175	7274421	Archived	Pothole	197–299 Watervliet Avenue Ext Albany 12206, United States	Brutal series of potholes at Watervliet/ Watervliet Ext intersection.	11th Ward,West End Neighborhood Association	01/28/2020 - 08:12AM	Pothole	
176	7274584	Archived	DGS - Potholes	Whitehall Rd Albany, NY, 12209, USA	In area Harriett Myers School large pothole need to be filled between Whitehall @ Marietta Street	8th Ward,Delaware Area Neighborhood Association,Whitehall Neighborhood Association	01/28/2020 - 08:51AM	DGS - Potholes	
177	7275194	Archived	DGS - Sidewalk Repair	4th Ave Albany, NY, 12202, USA	Sidewalk repairs from 65 to 71 Fourth Avenue need to be inspected	2nd Ward,South End Neighborhood Association	01/28/2020 - 10:49AM	DGS - Sidewalk Repairs	
178	7275269	Acknowledged	DGS - Sidewalk Repair	Forest Ave Albany, NY, 12208, USA	Sidewalk repairs from 65 to 71 Forest Avenue need to be inspected	9th Ward,Helderberg Neighborhood Association	01/28/2020 - 11:01AM	DGS - Sidewalk Repairs	
179	7276771	Archived	DGS - Potholes	Ontario St Albany, NY, 12206, USA	Pothole on the corner of Ontario St and Second St. **2nd request, previous case was closed**	3rd Ward,West Hill Neighborhood Association	01/28/2020 - 04:01PM	DGS - Potholes	
180	7276791	Archived	DGS - Potholes	1st St Albany, NY, 12206, USA	Pothole btwn Lake Ave and Lexington Ave.	5th Ward,West Hill Neighborhood Association	01/28/2020 - 04:07PM	DGS - Potholes	
181	7280784	Archived	DGS - Potholes	Washington Ave Albany, NY, 12210, USA	Potholes in crosswalks corner of Washington & South Swan.	3rd Ward	01/29/2020 - 11:19AM	DGS - Potholes	
182	7281037	Acknowledged	DGS - Sidewalk Repair	169 2nd Ave Albany, NY, 12202, USA	Sidewalk need to be inspected for repairs he have been calling few years to be checked	2nd Ward,Second Avenue Neighborhood Association	01/29/2020 - 11:59AM	DGS - Sidewalk Repairs	
183	7287611	Archived	DGS - Potholes	Green St Albany, NY, 12202, USA	Pothole on Green St btwn Beaver St and Hudson Ave.	2nd Ward,South End Neighborhood Association	01/30/2020 - 03:52PM	DGS - Potholes	
184	7291626	Archived	Pothole	29 Forest Ave Albany, NY, 12208, USA		9th Ward,Helderberg Neighborhood Association	01/31/2020 - 11:39AM	Pothole	
185	7292063	Archived	Pothole	1144 Western Ave Albany 12203, United States	Large pothole down to cobblestones in right hand lane heading east.	15th Ward,Eagle Hill Neighborhood Association	01/31/2020 - 01:17PM	Pothole	
186	7292493	Archived	DGS - Potholes	N Lake Ave Albany, NY, 12206, USA	Pothole btwn Elberon St and Western Ave.	3rd Ward,West Hill Neighborhood Association	01/31/2020 - 03:09PM	DGS - Potholes	
187	7292645	Archived	Pothole	Hudson Ave Albany, NY, 12207, USA	The entire road is one giant pothole. Lots of people are required to drive over this road everyday when going to and from work.	3rd Ward	01/31/2020 - 03:53PM	Pothole	

	A	B	C	D	E	F	G	H	I
188	7292681	Archived	Pothole	1-9 Madison Ave Albany, NY, 12202, USA	GIANT hole... destroyed my tire.	2nd Ward	01/31/2020 - 04:07PM	Pothole	
189	7300144	Archived	DGS - Potholes	1221 Western Ave Albany, NY, 12203, USA	Pothole in front of the Sunoco Gas Station.	15th Ward,Eagle Hill Neighborhood Association	02/03/2020 - 10:28AM	DGS - Potholes	
190	7306531	Archived	Pothole	99-109 Henry Johnson Blvd Albany, NY, 12210, USA	There is an extensive patch of rough pavement/potholes in the northbound lane, which is making it extremely dangerous to ride a bicycle on this section of roadway, especially when it rains and potholes are filled with water. Thanks for putting this on your list!	3rd Ward,Sheridan Hollow,West Hill Neighborhood Association	02/03/2020 - 12:09PM	Pothole	
191	7331022	Archived	DGS - Potholes	107 Wellington Ave Albany, NY, 12203, USA	Pothole in front of this address.	15th Ward,Eagle Hill Neighborhood Association	02/04/2020 - 11:27AM	DGS - Potholes	
192	7332220	Archived	DGS - Potholes	Buckingham Dr Albany, NY, 12208, USA	Buckingham Drive when you turn on to 85 right before light she damage her tire from some large craters need to be filled	14th Ward,Buckingham Pond / Crestwood Neighborhood Assoc.	02/04/2020 - 11:57AM	DGS - Potholes	
193	7336995	Archived	DGS - Potholes	Clinton Ave Albany, NY, 12206, USA	On Clinton @ Broadway end of the ramp right hand lane large pothole need to be filled could have did some damage to her car	3rd Ward,West Hill Neighborhood Association	02/04/2020 - 01:56PM	DGS - Potholes	
194	7337039	Archived	DGS - Sidewalk Repair	362 Clinton Ave Albany, NY, 12206, USA	Lowe's Truck did damage to sidewalk with delivery for house doing work next door plate # 17179SM	3rd Ward,West Hill Neighborhood Association	02/04/2020 - 02:06PM	DGS - Sidewalk Repairs	
195	7338769	Acknowledged	Sidewalk Repair	291 New Scotland Ave Albany, NY, 12208, USA	Brand new stamped concrete sidewalk (installed as part of the whole-block sidewalk/street light improvements) is already starting to crumble. Also note street light at this location has not worked since day one (reported separately).	9th Ward,New Scotland / Woodlawn Neighborhood Assoc.	02/04/2020 - 02:55PM	Sidewalk Repair	
196	7340189	Acknowledged	Street Repair	Water St Albany, NY, 12207, USA	On Water a little before you get to Orange there's a joint in the road that needs to be smoothed out or something. I don't think it's a pothole but if you forget to pull to the right to avoid it you hit a big dip.	3rd Ward	02/04/2020 - 03:32PM	Street Repair	
197	7346969	Archived	Pothole	2–98 Kaine Terr Albany 12208, United States	2/4/20 Broken road that will turn into a pothole after the next storm.	14th Ward,Buckingham Pond / Crestwood Neighborhood Assoc.	02/04/2020 - 06:27PM	Pothole	
198	7351244	Archived	Pothole	44 Joelson Ct Albany, NY, 12209, USA	Multiple large potholes from 46 Joelson Court to 40 Joelson Court coming up hill. Can not avoid and need to be filled ASAP.	8th Ward,Whitehall Neighborhood Association	02/05/2020 - 09:39AM	Pothole	
199	7387047	Archived	Pothole	2–62 Euclid Ave Albany 12203, United States	Deep potholes corner of Euclid and Western	14th Ward,Buckingham Pond / Crestwood Neighborhood Assoc.	02/06/2020 - 06:26PM	Pothole	
200	7395680	Acknowledged	Sidewalk Repair	458 Madison Ave Albany, NY, 12208, USA	A deep hole is drilled in the middle of the sidewalk in front of 458 Madison. A woman's heel went into it in the dark causing her to take a bad fall. This is very dangerous and a lawsuit waiting to happen.	6th Ward,Park South Neighborhood Association	02/07/2020 - 08:58AM	Sidewalk Repair	
201	7396488	Acknowledged	DGS - Sidewalk Repair	342 Livingston Ave Albany, NY, 12206, USA	There is a hole in the sidewalks in front of this address. Water is running down the hole from the rainfall.	5th Ward,West Hill Neighborhood Association	02/07/2020 - 12:30PM	DGS - Sidewalk Repairs	
202	7396503	Archived	DGS - Potholes	14 Moore St Albany, NY, 12202, USA	Where the stairs of the property meet the street; water pooling & freezing in the area	1st Ward,Second Avenue Neighborhood Association	02/07/2020 - 12:37PM	DGS - Potholes	
203	7397382	Acknowledged	DGS - Sidewalk Repair	259 Lark St Albany, NY, 12210, USA	Address is Rain Chinese Restaurant . One of the sidewalk panels on the Hudson Ave side is lifting. Insurance provider for the business is requiring they request sidewalk be	6th Ward	02/07/2020 - 04:14PM	DGS - Sidewalk Repairs	
204	7401683	Archived	Pothole	21-29 Belvidere Ave Albany, NY, 12203, USA	several potholes in center of Belvidere ave going WEST. may be hard to see because of the car parked on the curb just after Eileen St.	13th Ward,Melrose Neighborhood Association	02/09/2020 - 11:31AM	Pothole	
205	7403750	Archived	Pothole	55-91 Huron St Albany, NY, 12203, USA	Huge pothole/s on Huron between Oliver and Aspen.	14th Ward,Eagle Hill Neighborhood Association	02/10/2020 - 08:58AM	Pothole	
206	7405273	Archived	DGS - Potholes	North St & Champlain St Albany, NY, 12204, USA	Please repair the large pothole in this intersection	4th Ward,No. Albany / Shaker Park Neighborhood Assoc.	02/10/2020 - 01:45PM	DGS - Potholes	
207	7405881	Archived	Pothole	16 S Manning Blvd Albany, NY, 12203, USA	Potholes infront of 16 south Manning. When vehicles run over them the whole house shakes. They also rattle the fire apparatus when going to a call. I work on engine 11. Thank you!!!	14th Ward,Buckingham Pond / Crestwood Neighborhood Assoc.	02/10/2020 - 03:53PM	Pothole	
208	7406235	Archived	Pothole	10 Marion Ave Albany, NY, 12203, USA	Pothole growing larger daily	14th Ward,Buckingham Pond / Crestwood Neighborhood Assoc.	02/10/2020 - 05:12PM	Pothole	
209	7409206	Archived	Pothole	5 & Everett Rd Albany, NY, 12206, USA	Coming off of I90 heading eastbound, took the Everett road exit. Upon turning and then getting into left lane, hit a very deep and wide pothole causing damage to my front driver side tire/wheel/suspension components. Car is currently at dealer for estimate of damages beyond the tire. Potholes currently filled with water.	12th Ward	02/11/2020 - 08:48AM	Pothole	
210	7409432	Archived	DGS - Potholes	Everett Rd Albany, NY, 12206, USA	Large pothole on Everett Rd going east bound on I90. Resident damaged his tire and axle, referred him to the law department.	12th Ward,West End Neighborhood Association	02/11/2020 - 09:26AM	DGS - Potholes	
211	7409477	Archived	DGS - Potholes	6 Burdick Dr Albany, NY, 12205, USA	large pothole please inspect.....	4th Ward	02/11/2020 - 09:33AM	DGS - Potholes	
212	7409835	Archived	DGS - Potholes	Water St Albany, NY, 12207, USA	On Water Street @ Colonie Street but on the Water Street side potholes need to be filled	3rd Ward	02/11/2020 - 10:37AM	DGS - Potholes	
213	7409895	Archived	DGS - Potholes	S Pearl St Albany, NY, 12207, USA	On South Pear Street @ Binghamton on the north and south potholes need to be filled also under bridge going toward county waste	3rd Ward	02/11/2020 - 10:48AM	DGS - Potholes	
214	7410887	Archived	DGS - Potholes	102 Dartmouth St Albany, NY, 12209, USA	Entire street riddled with potholes	8th Ward,Whitehall Neighborhood Association	02/11/2020 - 02:01PM	DGS - Potholes	
215	7411278	Archived	DGS - Potholes	Hurst Ave Albany, NY, 12208, USA	Street needs to be repaved at the intersection of Hurst Ave and Bankcroft St. The potholes are being filled and they keep opening back up.	8th Ward,Buckingham Pond / Crestwood Neighborhood Assoc.	02/11/2020 - 03:23PM	DGS - Potholes	
216	7411431	Archived	DGS - Potholes	Yardboro Ave Albany, NY, 12205, USA	Dozens of potholes along this street as well as Lowell Ave. Streets are badly patched and need to be repaved.	12th Ward,Upper Washington Ave. Neighborhood Assoc.	02/11/2020 - 03:57PM	DGS - Potholes	
217	7411507	Archived	Pothole	673 Central Ave Albany 12206, United States	The pic doesn't do it justice. It's a bad one and is being hit constantly.	11th Ward,West End Neighborhood Association	02/11/2020 - 04:14PM	Pothole	

	A	B	C	D	E	F	G	H	I
218	7414464	Archived	Pothole	Washington Park Albany, NY, USA	There is a pothole I struck this morning on Washington Park Road on the right side before the stop sign as you turn to exit the park on to New Scotland Avenue. I hit it this morning 2/12/20 at 6:00 am in the dark and it immediately flattened my tire. I now have to get a new tire and realignment.	6th Ward,Washington Park Neighborhood Association	02/12/2020 - 08:52AM	Pothole	
219	7414942	Archived	DGS - Potholes	Lexington Ave Albany, NY, 12206, USA	Pothole at the intersection of Washington Ave and Lexington Ave. It is very deep and goes down to the cobblestone.	3rd Ward,West Hill Neighborhood Association	02/12/2020 - 10:33AM	DGS - Potholes	
220	7416065	Archived	DGS - Potholes	Broadway Albany, NY, 12202, USA	Pothole on Broadway btwn Madison Ave and Quay St.	2nd Ward,South End Neighborhood Association	02/12/2020 - 02:22PM	DGS - Potholes	
221	7416076	Archived	DGS - Potholes	Madison Ave Albany, NY, 12210, USA	Pothole on Madison Ave btwn Green St and Broadway.	6th Ward,Hudson Park Neighborhood Association	02/12/2020 - 02:24PM	DGS - Potholes	
222	7416098	Archived	DGS - Potholes	State St Albany, NY, 12207, USA	Pothole on State St btwn Swan St and Eagle St.	3rd Ward	02/12/2020 - 02:29PM	DGS - Potholes	
223	7419322	Archived	Pothole	Berkshire Blvd Albany 12203, United States	Deep potholes west end of buckingham pond on berkshire blvd	14th Ward,Buckingham Pond / Crestwood Neighborhood Assoc.	02/13/2020 - 10:14AM	Pothole	
224	7419672	Archived	DGS - Potholes	46 Peyster St Albany, NY, 12208,	Potholes need to be filled at location 46-38 Peyster Street	9th Ward,Pine Hills Neighborhood Association	02/13/2020 - 11:27AM	DGS - Potholes	
225	7420896	Archived	Pothole	44 Broadway Albany, NY, 12202, USA	2 deep potholes leading into Adirondack trailways driveways	2nd Ward,South End Neighborhood Association	02/13/2020 - 03:52PM	Pothole	
226	7420940	Acknowledged	DGS - Sidewalk Repair	310 Quail St Albany, NY, 12208, USA	Sidewalks are not leveled. When it rains, they hold water and with the cold weather it turns into ice. Resident is requesting sidewalks be inspected while they are wet, when they are dry you can not tell.	10th Ward,Pine Hills Neighborhood Association	02/13/2020 - 04:07PM	DGS - Sidewalk Repairs	
227	7420966	Archived	DGS - Potholes	Miller Ave Albany, NY, 12203, USA	Potholes along the road need to be filled.	15th Ward,Eagle Hill Neighborhood Association	02/13/2020 - 04:10PM	DGS - Potholes	
228	7420970	Archived	DGS - Potholes	Maplewood Ave Albany, NY, 12203, USA	Potholes in the road need to be filled.	15th Ward,Eagle Hill Neighborhood Association	02/13/2020 - 04:12PM	DGS - Potholes	
229	7420986	Archived	DGS - Potholes	Berkshire Blvd Albany, NY, 12203, USA	Potholes on this street going into Russell Rd.	14th Ward,Buckingham Pond / Crestwood Neighborhood Assoc.	02/13/2020 - 04:20PM	DGS - Potholes	
230	7421142	Archived	Pothole	9 Hartman Rd Albany, NY, 12208, USA	Right in front of the house of 9 Hartman Road there are multiple and very deep potholes. At this point the road is just about impassable and dangerous. Please fix these multiple potholes as soon as possible before someone blows out a tire or gets hurt. Thank you.	8th Ward	02/13/2020 - 05:07PM	Pothole	
231	7424265	Archived	DGS - Potholes	Carroll Ave Albany, NY, 12203, USA	Starting at 26 Carroll Ave there are several large potholes within 20 ft of each other.	15th Ward,Eagle Hill Neighborhood Association	02/14/2020 - 12:26PM	DGS - Potholes	
232	7424380	Archived	Pothole	35 Grove Ave Albany, NY, 12208, USA	This is a fairly deep pothole and could do significant damage to a car tire. When cars are parked on both sides of the street opposite the pothole, drivers have no choice but to drive over this as there is no maneuver capability to avoid it.	9th Ward,New Scotland / Woodlawn Neighborhood Assoc.	02/14/2020 - 12:51PM	Pothole	
233	7428428	Archived	Pothole	Krumkill Rd Albany, NY, 12208, USA	Pothole on Krumkill Road, left turning lane, heading toward New Scotland Avenue, under drivers side wheel. Pothole parallel with end of Sunoco parking lot, and is directly at the white left turn arrow painted on the road.	14th Ward,Buckingham Pond / Crestwood Neighborhood Assoc.	02/15/2020 - 09:11PM	Pothole	
234	7429098	Archived	Pothole	27 Rose Ct Albany, NY, 12209, USA	Since this was reported by a neighbor 2 years ago, things have only degraded further. This block of Rose Ct is worthy of a re-pave at this point. both sides of the street are a mess near Whitehall, with potholes, loose gravel, and bumps from prior patch attempts.	8th Ward,Delaware Area Neighborhood Association,Whitehall Neighborhood Association	02/16/2020 - 07:44AM	Pothole	
235	7433417	Archived	Pothole	5 Keller St Albany, NY 12205, USA	f parked car reported this in 2016 . and hole continues to get deeper and deeper . it is most difficult . with cars . and end up in the hole. and it's much worse in the snow parked on the street and a on coming car to go around the obstacles	12th Ward,Upper Washington Ave. Neighborhood Assoc.	02/17/2020 - 05:25PM	Pothole	
236	7434901	Archived	Pothole	673 Central Ave Albany 12206, United States	LARGE pothole on the north side of the street. Hard to maneuver around it and no doubt is damaging cars daily. An accident waiting to happen and needs to be fixed immediately before someone is hurt.	11th Ward,Beverwyck Neighborhood Association,Upper Washington Ave. Neighborhood Assoc.	02/18/2020 - 05:08AM	Pothole	
237	7435320	Archived	DGS - Potholes	Yardboro Ave Albany, NY, 12205, USA	Potholes need to be filled from (Yardboro to Lowell Street) holes was never filled from few request he have made he damage his car and potholes still not filled	12th Ward,Upper Washington Ave. Neighborhood Assoc.	02/18/2020 - 08:38AM	DGS - Potholes	
238	7435768	Archived	DGS - Potholes	69 Hurlbut St Albany, NY, 12209, USA	Pothole in front of this address is growing. Will cause major tire damage.	7th Ward,Delaware Area Neighborhood Association	02/18/2020 - 09:59AM	DGS - Potholes	
239	7435787	Archived	Pothole	673 Central Ave Albany, NY, 12206, USA	Huge pothole in the westbound outside lane of Central Ave. The is large and deep enough to destroy a tire and bend a wheel.	11th Ward,West End Neighborhood Association	02/18/2020 - 10:03AM	Pothole	
240	7435832	Archived	Pothole	677 Central Ave Albany, NY, 12206, USA	Car damaging pothole in front of Dunkin on Central Avenue. Been there for weeks and is getting worse everyday, hard to avoid it without swerving into the other lane.	11th Ward,West End Neighborhood Association	02/18/2020 - 10:09AM	Pothole	
241	7436574	Archived	Sinkholes	2nd St & Henry Johnson Blvd Albany, NY, 12210, USA	A sinkhole is forming at the intersection of Second St and Henry Johnson Blvd. The sinkhole is in the middle of the eastern side of the intersection in the crosswalk.	5th Ward,Arbor Hill Concerned Citizens	02/18/2020 - 12:22PM	Sinkholes	
242	7436893	Archived	DGS - Potholes	Rapp Rd Albany, NY, 12205, USA	from Washington Ave. Ext, to the train tracks	12th Ward	02/18/2020 - 01:32PM	DGS - Potholes	
243	7436924	Archived	DGS - Potholes	Krumkill Rd Albany, NY, 12208, USA	in front of /near the cemetery	14th Ward,Buckingham Pond / Crestwood Neighborhood Assoc.	02/18/2020 - 01:38PM	DGS - Potholes	
244	7437026	Archived	DGS - Potholes	164 Manning Blvd Albany, NY, 12203, USA	inside Bridal Path	13th Ward,Manning Boulevard Neighborhood Assoc.	02/18/2020 - 02:04PM	DGS - Potholes	
245	7437110	Archived	DGS - Potholes	Wellington Ave Albany, NY, 12203, USA	Wellington Avenue off Cottage Avenue dead end part full of potholes need to be filled	15th Ward,Eagle Hill Neighborhood Association	02/18/2020 - 02:24PM	DGS - Potholes	
246	7437583	Archived	DGS - Potholes	Watervliet Ave Ext Albany, NY, 12206, USA	in the middle of the street near Honest Weigh Food Co-op	11th Ward,West End Neighborhood Association	02/18/2020 - 04:04PM	DGS - Potholes	
247	7440662	Archived	Pothole	I-90 W Albany 12205, United States	Huge pothole that was barely repaired from last year.	12th Ward	02/19/2020 - 07:52AM	Pothole	
248	7440897	Archived	Pothole	5 Sprague Pl Albany 12203, United States	Brutal pothole	6th Ward,Washington Park Neighborhood Association	02/19/2020 - 08:49AM	Pothole	

	A	B	C	D	E	F	G	H	I
249	7441278	Acknowledged	Pothole	203-237 Ontario St Albany, NY, 12203, USA	Large pot hole's (multiple) at entrance to parking lot outside of curb-line on east side of Ontario street.	13th Ward,Pine Hills Neighborhood Association	02/19/2020 - 09:56AM	Pothole	
250	7441367	Archived	DGS - Potholes	N Pearl St Albany, NY, 12204, USA	Pothole on N Pearl just north of Binghamton St.	4th Ward,No. Albany / Shaker Park Neighborhood Assoc.	02/19/2020 - 10:14AM	DGS - Potholes	
251	7442217	Archived	DGS - Potholes	144 S Pearl St Albany, NY, 12202, USA	**Extremely Large Pothole** underneath the overpass, near the cement plant	2nd Ward,Historic Pastures Homeowners Association	02/19/2020 - 12:55PM	DGS - Potholes	
252	7442657	Archived	DGS - Potholes	Central Ave Albany, NY, USA	Central Avenue @ ShopRite Fuel Center she damage her rim from pothole that need to be filled	3rd Ward,Sheridan Hollow	02/19/2020 - 02:23PM	DGS - Potholes	
253	7446416	Archived	Pothole	255-303 Orange St Albany, NY, 12210, USA	There is a giant unavoidable pothole on orange between lark and swan.	3rd Ward,Arbor Hill Concerned Citizens,Sheridan Hollow	02/19/2020 - 08:15PM	Pothole	
254	7448407	Archived	Pothole	19 Mariette Pl Albany, NY, 12209, USA	when you get a chance can you fill the pot holes on the second half of the street they are filled every year and are worse this year	8th Ward,Whitehall Neighborhood Association	02/20/2020 - 07:05AM	Pothole	
255	7449204	Archived	DGS - Potholes	Madison Ave Ext Albany, NY, 12203, USA	Re-Open : Madison Avenue Ext between RT155 and stop at Point Of Woods Drive potholes need to be filled	12th Ward	02/20/2020 - 10:28AM	DGS - Potholes	
256	7449259	Archived	DGS - Potholes	Washington Ave Ext Albany, NY, 12205, USA	Re-open : Washington Avenue Ext @ Fuller Road potholes need to be filled	12th Ward	02/20/2020 - 10:39AM	DGS - Potholes	
257	7449287	Archived	DGS - Potholes	N Russell Rd Albany, NY, 12206, USA	Re-open : North Russell Road off Central Avenue @ Price Chopper potholes need to be filled	12th Ward	02/20/2020 - 10:46AM	DGS - Potholes	
258	7449334	Archived	DGS - Potholes	Brevator St Albany, NY, 12203, USA	Re-open : Brevator Street between Western @ Washington Avenue potholes need to be filled	13th Ward,Melrose Neighborhood Association	02/20/2020 - 10:51AM	DGS - Potholes	
259	7449361	Archived	DGS - Potholes	Everett Rd Albany, NY, 12206, USA	Re-open : Everett Road from Central Avenue @ Sand Creek Road potholes need to be filled	12th Ward,West End Neighborhood Association	02/20/2020 - 10:56AM	DGS - Potholes	
260	7450090	Archived	DGS - Potholes	72 Hurlbut St Albany, NY, 12209, USA	Large pothole in front of the house need to be filled	7th Ward,Delaware Area Neighborhood Association	02/20/2020 - 01:33PM	DGS - Potholes	
261	7450499	Archived	DGS - Potholes	Henry Johnson Blvd Albany, NY, 12210, USA	Pothole btwn Second St and Clinton Ave.	3rd Ward,Sheridan Hollow,West Hill Neighborhood Association	02/20/2020 - 03:19PM	DGS - Potholes	
262	7450506	Archived	DGS - Potholes	2nd St Albany, NY, 12206, USA	Pothole on Second St btwn Henry Johnson Blvd and Oak St.	5th Ward,West Hill Neighborhood Association	02/20/2020 - 03:22PM	DGS - Potholes	
263	7453369	Acknowledged	Sinkholes	231-299 Elk St Albany, NY, 12206, USA		3rd Ward,West Hill Neighborhood Association	02/21/2020 - 07:18AM	Sinkholes	
264	7453593	Archived	Pothole	85 Sherman St Albany 12206, United States	Pothole on Sherman St	3rd Ward,West Hill Neighborhood Association	02/21/2020 - 08:49AM	Pothole	
265	7453746	Archived	DGS - Potholes	Hartman Rd Albany, NY, 12208, USA	Potholes need to be filled in area 5 Hartmen Road to dead end New Scotland Avenue	8th Ward	02/21/2020 - 09:25AM	DGS - Potholes	
266	7453933	Archived	DGS - Potholes	Ontario St Albany, NY, 12208, USA	Potholes need to be filled Ontario Street between Central @ Clinton Avenue few car damage was refer to Law Department	9th Ward,Pine Hills Neighborhood Association	02/21/2020 - 10:03AM	DGS - Potholes	
267	7453943	Archived	DGS - Potholes	S Pearl St Albany, NY, 12207, USA	South Pearl Street under the bridge potholes need to be filled	3rd Ward	02/21/2020 - 10:05AM	DGS - Potholes	
268	7454827	Archived	Pothole	24 Eagle St Albany 12207, United States	Pot hole	3rd Ward	02/21/2020 - 12:59PM	Pothole	
269	7455480	Archived	Pothole	1-43 Clara Barton Dr Albany, NY, 12208, USA	There is a large pothole on Clara Barton Drive just south of Cornell Drive.	7th Ward	02/21/2020 - 03:49PM	Pothole	
270	7459697	Archived	Pothole	942–950 Myrtle Ave Albany 12208, United States	Massive and multiple potholes	14th Ward,Pine Hills Neighborhood Association	02/23/2020 - 12:16AM	Pothole	
271	7461733	Archived	Pothole	44 Joelson Ct Albany, NY, 12209, USA	Almost 3 weeks into reported area, and still these unavoidable pot holes have not been filled and have gottened worse between 44 and 40 Joelson Court. Had my car recently inspected and again in 2 years I needed an wheel alignment!. If your NOT going to pave the street(since 1995) can the neighborhood at least have the holes filled!	8th Ward,Whitehall Neighborhood Association	02/23/2020 - 08:14PM	Pothole	
272	7462632	Acknowledged	Sidewalk Repair	488 Broadway Albany 12207, United States	Someone destroyed this pillar with an automobile. Broken pillar, broken glass, broken bumper.	3rd Ward	02/24/2020 - 07:31AM	Sidewalk Repair	
273	7463782	Archived	DGS - Potholes	3rd St Albany, NY, 12206, USA	Pothole on Third St and N Manning.	5th Ward,West End Neighborhood Association	02/24/2020 - 11:22AM	DGS - Potholes	
274	7464644	Archived	Sinkholes	589 Central Ave Albany 12206, United States	There’s a major hole in the road that my entire car front fell into	11th Ward,West End Neighborhood Association	02/24/2020 - 01:39PM	Pothole	
275	7465180	Archived	DGS - Potholes	366 Sheridan Ave Albany, NY, 12206, USA	in front of the property	3rd Ward,West Hill Neighborhood Association	02/24/2020 - 03:16PM	DGS - Potholes	
276	7465500	Archived	DGS - Potholes	Bradford St Albany, NY, 12206, USA	Multiple potholes near Hoffman Car Wash.	11th Ward	02/24/2020 - 04:27PM	DGS - Potholes	
277	7465589	Archived	Street Repair	Colonial Ave & Western Ave Albany, NY, 12203, USA	ROAD REPAIR	13th Ward,Melrose Neighborhood Association	02/24/2020 - 04:50PM	Street Repair	
278	7468670	Archived	DGS - Potholes	Colonie St Albany, NY, 12206, USA	Two large potholes across from 221 Colonie St, in front of Colonie St Park.	5th Ward,West Hill Neighborhood Association	02/25/2020 - 08:47AM	DGS - Potholes	
279	7469221	Archived	DGS - Potholes	486 Central Ave Albany, NY, 12206, USA	Pothole in front of this address.	11th Ward,Beverwyck Neighborhood Association	02/25/2020 - 10:21AM	DGS - Potholes	
280	7469563	Archived	Pothole	12-998 Notre Dame Dr Albany, NY, 12208, USA	There’s multiple potholes on Notre Dame Drive. They are honestly the worst potholes I’ve ever seen. I think I might have damaged my car today from going over one.	7th Ward	02/25/2020 - 11:19AM	Pothole	
281	7470861	Archived	DGS - Potholes	3rd Ave & Elizabeth St Albany, NY, 12202, USA	3rd Ave between Elizabeth and Pearl	2nd Ward,South End Neighborhood Association	02/25/2020 - 03:29PM	DGS - Potholes	
282	7470972	Archived	DGS - Potholes	Lark St Albany, NY, 12210, USA	Pothole btwn Livingston Ave and Second St.	3rd Ward,Sheridan Hollow	02/25/2020 - 03:51PM	DGS - Potholes	
283	7470983	Archived	Pothole	53 Glenwood St Albany, NY 12208, USA	pothole in street	9th Ward,New Scotland / Woodlawn Neighborhood Assoc.	02/25/2020 - 03:53PM	Pothole	

	A	B	C	D	E	F	G	H	I
284	7474484	Archived	DGS - Potholes	830 New Scotland Ave Albany, NY, 12208, USA	Potholes need to be filled on both side of the road	8th Ward,Buckingham Pond / Crestwood Neighborhood Assoc.	02/26/2020 - 10:14AM	DGS - Potholes	
285	7474825	Archived	DGS - Potholes	Colonie St Albany, NY, 12206, USA	Colonie Street between Lark @ Henry Johnson Blvd potholes need to be filled	5th Ward,West Hill Neighborhood Association	02/26/2020 - 11:20AM	DGS - Potholes	
286	7476010	Archived	Pothole	650 Central Ave Albany, NY, 12206, USA	Very very deep hole on NORTH ALLEN STREET just about 20 ft. South of Central Avenue. This one can runtires, wheels . Should be filled in ASAP. Thanks	11th Ward,Beverwyck Neighborhood Association,Upper Washington Ave. Neighborhood Assoc.	02/26/2020 - 03:42PM	Pothole	
287	7476025	Archived	Pothole	135 Hollywood Ave Albany, NY, 12208, USA	Deep pothole right on Hackett Blvd. in front of Hollywood Ave.	9th Ward,Helderberg Neighborhood Association	02/26/2020 - 03:47PM	Pothole	
288	7476250	Archived	Pothole	Western Ave & N Main Ave Albany, NY, USA	2ft Diameter Pothole	13th Ward,Pine Hills Neighborhood Association	02/26/2020 - 04:51PM	Pothole	
289	7476841	Acknowledged	Street Repair	Greenway & Ormond St Albany, NY, 12208, USA	On Greenway right on the corner In front of 192 Ormond, there is a utility cover missing. There is just a hole in the ground which is dangerous. Please place a cone or replace the cover.	14th Ward,Buckingham Pond / Crestwood Neighborhood Assoc.	02/26/2020 - 08:42PM	Street Repair	
290	7477214	Archived	Pothole	164 Manning Blvd Albany, NY, 12203, USA	There is a huge pot hole in front of this property. Please patch up ASAP!!	13th Ward,Manning Boulevard Neighborhood Assoc.	02/26/2020 - 11:16PM	Pothole	
291	7478588	Acknowledged	DGS - Sidewalk Repair	594 Western Ave Albany, NY, 12203, USA	Tree roots up lifting sidewalk need to be inspected for tripping points	14th Ward,Buckingham Pond / Crestwood Neighborhood Assoc.	02/27/2020 - 08:36AM	DGS - Sidewalk Repairs	
292	7479754	Archived	Pothole	750 State St Albany, NY, 12203, USA	there are several large pot hole on this road	13th Ward,Pine Hills Neighborhood Association	02/27/2020 - 12:37PM	Pothole	
293	7484061	Archived	Pothole	625 Western Ave Albany 12203, United States	Potholes	13th Ward,Buckingham Pond / Crestwood Neighborhood Assoc.	02/28/2020 - 09:37AM	Pothole	
294	7484069	Archived	Pothole	8–10 S Manning Blvd Albany 12203, United States	Potholes everywhere. City streets are crumbling	14th Ward,Buckingham Pond / Crestwood Neighborhood Assoc.	02/28/2020 - 09:38AM	Pothole	
295	7484179	Archived	DGS - Potholes	State St Albany, NY, 12210, USA	Potholes need to be filled alleyway 943/947 State Street	6th Ward	02/28/2020 - 10:01AM	DGS - Potholes	
296	7485120	Acknowledged	Street Repair	69-81 Beaver St Albany, NY, 12207, USA		3rd Ward	02/28/2020 - 01:30PM	Street Repair	
297	7486371	Archived	Pothole	43 Lexington Ave Albany, NY, 12206, USA	please fix pothole. it is huge. thanks for fixing more of the potholes this yr.	3rd Ward,West Hill Neighborhood Association	02/28/2020 - 08:45PM	Pothole	
298	7486380	Archived	Pothole	366 Sheridan Ave Albany, NY, 12206, USA	several potholes exist between lexington ave and sheridan ave on sheridan ave. please fill in all these potholes. thanks.	3rd Ward,West Hill Neighborhood Association	02/28/2020 - 08:47PM	Pothole	
299	7486401	Archived	Pothole	73 Harris Ave Albany, NY, 12208,	There is a pothole in the middle of the street near this address.	9th Ward,Helderberg Neighborhood Association	02/28/2020 - 08:50PM	Pothole	
300	7487874	Archived	DGS - Potholes	1–33 Harris Ave Albany 12208, United States	Potholes and rough road on Harris near New a Scotland Ave. Potholes on New Scotland adjacent to both sides of Harris.	9th Ward,Helderberg Neighborhood Association	02/29/2020 - 07:42AM	DGS - Potholes	
301	7487876	Archived	DGS - Potholes	60 Ten Eyck Ave Albany 12209, United States	Rough road in several locations along Ten Eyck between Marwill and Matilda.	7th Ward,Delaware Area Neighborhood Association	02/29/2020 - 07:44AM	DGS - Potholes	
302	7487877	Archived	DGS - Potholes	28 Marwill St Albany 12209, United States	Rough road on Marwill between Ten Eyck and Whitehall.	7th Ward,Delaware Area Neighborhood Association,Whitehall Neighborhood Association	02/29/2020 - 07:45AM	DGS - Potholes	
303	7488364	Archived	Pothole	89 Southern Blvd Albany, NY, 12209, USA	Huge pothole on the right side across from 89 Southern. If you don't know its there, it can't be seen until its too late. This area has been filled in many times in the past. Also, IFO 23 and 25 Southern Blvd, the holes that have been filled in numerous times are open again.....	1st Ward,Delaware Area Neighborhood Association	02/29/2020 - 11:53AM	Pothole	
304	7490999	Acknowledged	Sidewalk Repair	301 Sherman St Albany 12206, United States	Broken side walk. They took tree down but have not flattened the side walk for safe passage.	3rd Ward,West Hill Neighborhood Association	03/01/2020 - 04:43PM	Sidewalk Repair	
305	7491174	Archived	Pothole	280–298 N Allen St Albany 12206, United States	Pothole. Damaged sensor wires.	12th Ward,Beverwyck Neighborhood Association,Upper Washington Ave. Neighborhood Assoc.	03/01/2020 - 05:58PM	Pothole	
306	7494111	Acknowledged	DGS - Sidewalk Repair	Ten Eyck Ave Albany, NY, 12209, USA	Sidewalks need to be inspected for repairs 2-8 Ten Eyck Avenue	7th Ward,Delaware Area Neighborhood Association	03/02/2020 - 01:32PM	DGS - Sidewalk Repairs	
307	7494164	Acknowledged	DGS - Sidewalk Repair	Jeanette St Albany, NY, 12209, USA	Sidewalks need to be inspected for repairs 34-44 Jeanette Street	7th Ward,Delaware Area Neighborhood Association	03/02/2020 - 01:41PM	DGS - Sidewalk Repairs	
308	7494199	Archived	Pothole	400-454 Washington Ave Albany, NY, 12203, USA	Pavement broken at entrace to parking area with deep areas.	11th Ward,Washington Square Neighborhood Association	03/02/2020 - 01:46PM	Pothole	
309	7494338	Archived	DGS - Sidewalk Repair	Philip St Albany, NY, 12202, USA	Sidewalks need to be inspected for repairs 64-74 Phillips Street	2nd Ward,Mansion Neighborhood Association	03/02/2020 - 02:08PM	DGS - Sidewalk Repairs	
310	7494412	Acknowledged	DGS - Sidewalk Repair	Elm St Albany, NY, 12202, USA	Sidewalk need to be inspected for repairs 193-205 Elm Street	7th Ward,Hudson Park Neighborhood Association	03/02/2020 - 02:24PM	DGS - Sidewalk Repairs	
311	7494426	Acknowledged	DGS - Sidewalk Repair	148 S Swan St Albany, NY, 12210, USA	Sidewalk need to be inspected for repairs 148 South Swan Street to Hamilton Street	6th Ward,Hudson Park Neighborhood Association	03/02/2020 - 02:27PM	DGS - Sidewalk Repairs	
312	7494443	Acknowledged	DGS - Sidewalk Repair	Dove St Albany, NY, 12210, USA	Sidewalks need to be inspected for repairs 97-99 Dove	6th Ward,Center Square Neighborhood Association	03/02/2020 - 02:30PM	DGS - Sidewalk Repairs	
313	7494463	Acknowledged	DGS - Sidewalk Repair	Dove St Albany, NY, 12202, USA	Sidewalks need t o be inspected for repairs 106-110 Dove Street	7th Ward,Hudson Park Neighborhood Association	03/02/2020 - 02:33PM	DGS - Sidewalk Repairs	
314	7494479	Archived	DGS - Potholes	Burdick Dr Albany, NY, 12205, USA	Potholes need to be filled	4th Ward	03/02/2020 - 02:36PM	DGS - Potholes	
315	7494907	Archived	DGS - Potholes	53 Pleasant St Albany, NY, 12207, USA	William Novak of American Boiler called about potholes and pavement related issues. His address is 53 Pleasant St. Albany NY 12207; 518 463 5012	4th Ward	03/02/2020 - 03:55PM	DGS - Potholes	
316	7497206	Archived	Sinkholes	2–16 Kakely St Albany 12208, United States	Very deep open hole in street near sewer.	14th Ward,Buckingham Pond / Crestwood Neighborhood Assoc.	03/03/2020 - 06:39AM	Sinkholes	
317	7498616	Archived	DGS - Potholes	Washington Ave & Manning Blvd Albany, NY, 12206, USA	On Washington Ave. Exact intersection: Washington Ave & Manning Blvd Albany, NY 12206 Washington Ave & Manning Blvd Albany, NY 12206 Very large potholes with exposed metal.	12th Ward,Beverwyck Neighborhood Association	03/03/2020 - 11:35AM	DGS - Potholes	

	A	B	C	D	E	F	G	H	I
318	7499469	Acknowledged	DGS - Sidewalk Repair	4 Crescent Dr Albany, NY, 12208, USA	Her sidewalk is damaged down to the bedrock. It needs to be looked at for replacement.	8th Ward,Buckingham Pond / Crestwood Neighborhood Assoc.	03/03/2020 - 02:15PM	DGS - Sidewalk Repairs	
319	7499607	Archived	DGS - Potholes	Buckingham Dr Albany, NY, 12208, USA	Buckingham Dr, Albany, NY 12208 corner of Colonial and Milner Ave. Very large pothole.	14th Ward,Buckingham Pond / Crestwood Neighborhood Assoc.	03/03/2020 - 02:43PM	DGS - Potholes	
320	7500783	Archived	Pothole	767 New Scotland Ave Albany, NY, 12208, USA	Series of connected potholes on New Scotland Avenue eastbound, right lane, under driver's side wheel path, Between Krumkill Road and near Collins Place.	14th Ward,Buckingham Pond / Crestwood Neighborhood Assoc.	03/03/2020 - 07:29PM	Pothole	
321	7500786	Archived	Pothole	37-59 Buckingham Dr Albany, NY, 12208, USA	Potholes, entire section of choppy and rutted road, westbound on Buckingham Drive near Colonial Avenue.	14th Ward,Buckingham Pond / Crestwood Neighborhood Assoc.	03/03/2020 - 07:31PM	Pothole	
322	7500791	Archived	Pothole	123-139 S Main Ave Albany, NY, 12208, USA	Potholes on South Main Avenue between Hansen Ave. and Woodland Ave.	14th Ward,New Scotland / Woodlawn Neighborhood Assoc.,Pine Hills Neighborhood Association	03/03/2020 - 07:33PM	Pothole	
323	7500794	Archived	Pothole	653 Western Ave Albany, NY, 12203, USA	Pothole, right lane, under drivers side wheel path, on Western Avenue eastbound, between Lenox Avenue and Brookline Avenue.	13th Ward,Melrose Neighborhood Association	03/03/2020 - 07:35PM	Pothole	
324	7500800	Archived	Pothole	1045 Central Ave Albany, NY, 12205, USA	Pothole, Central Avenue westbound, left lane, near Frost Place.	12th Ward,Upper Washington Ave. Neighborhood Assoc.	03/03/2020 - 07:37PM	Pothole	
325	7500803	Archived	Pothole	Brevator St & Lincoln Ave Albany, NY, 12206, USA	Pothole at southwest corner of Lincoln Avenue and Brevator Street, as you turn eastbound from Lincoln to southbound Brevator, under right tire side	12th Ward,Upper Washington Ave. Neighborhood Assoc.	03/03/2020 - 07:40PM	Pothole	
326	7503982	Archived	DGS - Potholes	1 Elmo Rd Albany, NY, 12205, USA	Pothole in front of this address. Resident has a wheelchair bound son and it makes it difficult to get him on his bus each morning. Please repair.	12th Ward,Upper Washington Ave. Neighborhood Assoc.	03/04/2020 - 10:45AM	DGS - Potholes	
327	7504631	Archived	DGS - Potholes	Livingston Ave & Henry Johnson Blvd Albany, NY, 12206, USA	potholes between livingston and 2nd street	4th Ward,West Hill Neighborhood Association	03/04/2020 - 12:28PM	DGS - Potholes	
328	7508682	Archived	Pothole	701 Yates St Albany, NY 12208, USA	Pothole at Yates St/W Lawrence St	10th Ward,Pine Hills Neighborhood Association	03/05/2020 - 07:25AM	Pothole	
329	7508875	Archived	Pothole	904 Park Ave Albany, NY 12208, USA	Multiple potholes in front of 904 & 906 Park Avenue	14th Ward,Pine Hills Neighborhood Association	03/05/2020 - 08:31AM	Pothole	
330	7509387	Acknowledged	Sidewalk Repair	34 Frost Pl Albany 12205, United States	The sidewalks in front of my house are heaving and causing trip and ice hazards. The water pools up in front of my steps and makes for a dangerous entry into my home. I raised this issue in 2017. In 2018 the sidewalk was marked for replacement. Is there any chance someone can expedite the replacement before someone gets hurt? I have also put off paving my driveway for over 2 years due to the marking for replacement status on this app. I will post in a comment below. Thank you.	12th Ward,Upper Washington Ave. Neighborhood Assoc.	03/05/2020 - 10:10AM	Sidewalk Repair	
331	7509533	Archived	DGS - Potholes	906 Park Ave Albany, NY, 12208, USA	904/906 Park Ave, Albany, NY 12208 potholes/more than 5. West Lawrence and Park ave 12208 Bill Steinbach 518 495 8668	14th Ward,Pine Hills Neighborhood Association	03/05/2020 - 10:37AM	DGS - Potholes	
332	7509694	Archived	DGS - Potholes	Central Ave Albany, NY, USA	Potholes in the crosswalk btwn Central Ave and Henry Johnson Blvd.	3rd Ward,Sheridan Hollow	03/05/2020 - 11:02AM	DGS - Potholes	
333	7510554	Archived	DGS - Potholes	Buckingham Lake Park Berkshire Blvd, Albany, NY, 12203, USA	Anonymous caller left information on potholes that surround the whole area of the Buckingham Park/Drive; to a name a few intersections are: Euclid/Lennox; Russell Road--All of the pond and Park area has potholes.	14th Ward,Buckingham Pond / Crestwood Neighborhood Assoc.	03/05/2020 - 01:55PM	DGS - Potholes	
334	7510570	Archived	DGS - Potholes	Henry Johnson Blvd & Livingston Ave Albany, NY, 12210, USA	Greg, a resident called DGS about potholes--Henry Johnson Blvd. Livingston, through the park, all the way through New Scotland Ave,	4th Ward,Arbor Hill Concerned Citizens	03/05/2020 - 02:00PM	DGS - Potholes	
335	7510994	Archived	DGS - Potholes	223 Washington Ave Ext Albany, NY, 12205, USA	Rapp road by the police station, arriving from Walmart, by landfill to the left. Across the street from Atria	12th Ward	03/05/2020 - 03:34PM	DGS - Potholes	
336	7511070	Acknowledged	Sidewalk Repair	80 N Allen St Albany, NY 12203, USA	Sidewalk in failing condition.	13th Ward,New Albany Neighborhood Association,Pine Hills Neighborhood Association	03/05/2020 - 03:48PM	Sidewalk Repair	
337	7511518	Archived	Pothole	S. Allen St & Madison Ave Albany, NY 12208, USA	Two deep potholes in the middle of the intersection at Madison Avenue & S Allen St	10th Ward,Pine Hills Neighborhood Association	03/05/2020 - 05:49PM	Pothole	
338	7511522	Acknowledged	Street Repair	1–25 Parkwood St Albany 12208, United States	Intersection is in terrible condition	9th Ward,New Scotland / Woodlawn Neighborhood Assoc.	03/05/2020 - 05:49PM	Street Repair	
339	7511534	Acknowledged	Street Repair	1–3 W Erie St Albany 12208, United States	Intersection is in terrible condition	9th Ward,New Scotland / Woodlawn Neighborhood Assoc.	03/05/2020 - 05:52PM	Street Repair	
340	7511608	Archived	Sidewalk Repair	409 New Scotland Ave Albany 12208, United States	Asphalt median is deteriorating	9th Ward,New Scotland / Woodlawn Neighborhood Assoc.	03/05/2020 - 06:12PM	Sidewalk Repair	
341	7511633	Acknowledged	Sidewalk Repair	2–4 W Erie St Albany 12208, United States	Asphalt median is deteriorating. Can this just be replaced with dirt and sod?	9th Ward,New Scotland / Woodlawn Neighborhood Assoc.	03/05/2020 - 06:20PM	Sidewalk Repair	
342	7514624	Archived	DGS - Potholes	38 Terrace Ave Albany, NY, 12203, USA	There are still multiple potholes near this address. Some have been filled, the bigger ones have not.	13th Ward,Melrose Neighborhood Association	03/06/2020 - 09:16AM	DGS - Potholes	
343	7514845	Archived	DGS - Potholes	Park Ave & Quail St Albany, NY, 12208, USA	Steep and deep potholes at the corner and intersection of Park Ave & Quail St Albany, NY 12208	10th Ward,Pine Hills Neighborhood Association	03/06/2020 - 10:08AM	DGS - Potholes	
344	7514984	Archived	Pothole	80 S Swan St Albany 12210, United States	There’s a large and deep pothole in the left lane of South Swan Street in front of the Alfred E. Smith Building. It is unavoidable, especially during heavy traffic. This needs to be repaired.	6th Ward	03/06/2020 - 10:41AM	Pothole	
345	7515274	Archived	DGS - Potholes	121 Lenox Ave Albany, NY, 12203, USA	street re-pavement issue, resident says his house shakes because of the street damage. between 119 and 120 Lennox ave	14th Ward,Buckingham Pond / Crestwood Neighborhood Assoc.	03/06/2020 - 11:30AM	DGS - Potholes	
346	7520616	Archived	Pothole	Dudley Hts & Northern Blvd Albany, NY, 12210, USA	Potholes on Northern Blvd between Pennsylvania Ave around the curve to Colonie Street southwest	5th Ward,West Hill Neighborhood Association	03/07/2020 - 09:53PM	Pothole	

	A	B	C	D	E	F	G	H	I
347	7520663	Archived	Pothole	Oakwood St & Woodlawn Ave Albany, NY, 12208, USA	Same pothole that I reported on 1/17/20 that had been reported filled by DGS and case was closed on 2/11/20 (even though I posted on 2/11/20 that it had not been filled). If you look closely you can see a pie shaped circle of blacktop near the small metal water main cover with nothing done to the huge crumbling area of adjacent road. Hopefully the worker who filled that tiny hole reported to DGS the extensive work really needed to fill in this dangerous spot.	9th Ward,New Scotland / Woodlawn Neighborhood Assoc.	03/07/2020 - 10:40PM	Pothole	
348	7523078	Archived	Pothole	161 Manning Blvd Albany 12203, United States	Large deep pot hole as you approach the manning Washington intersection.	13th Ward,Manning Boulevard Neighborhood Assoc.,Pine Hills Neighborhood Association	03/08/2020 - 11:15PM	Pothole	
349	7524306	Archived	DGS - Potholes	117 Cottage Ave Albany, NY, 12203, USA	Large pothole in front of his driveway need to be filled	15th Ward,Eagle Hill Neighborhood Association	03/09/2020 - 10:04AM	DGS - Potholes	
350	7525963	Archived	DGS - Potholes	Broadway Albany, NY, 12202, USA	Several potholes on Broadway leading to the parking lot of Adirondack Trailways.	2nd Ward,South End Neighborhood Association	03/09/2020 - 02:39PM	DGS - Potholes	
351	7526202	Archived	DGS - Potholes	Chestnut St Albany, NY, 12210, USA	Pothole on Chestnut St btwn Lark and Dove.	6th Ward,Center Square Neighborhood Association	03/09/2020 - 03:32PM	DGS - Potholes	
352	7526215	Acknowledged	DGS - Potholes	Dove St Albany, NY, 12210, USA	Pothole on Dove btwn Hudson Ave and Hamilton St.	6th Ward,Center Square Neighborhood Association	03/09/2020 - 03:34PM	DGS - Potholes	
353	7526240	Archived	DGS - Potholes	Cortland St Albany, NY, 12202, USA	At the intersection of Sunset Ave and Cortland St there are multiple potholes going towards Cortland.	7th Ward	03/09/2020 - 03:38PM	DGS - Potholes	
354	7526380	Archived	DGS - Potholes	Aspen Cir Albany, NY, 12208, USA	Potholes as you leave Krumkill Rd and enter Aspen Circle.	14th Ward,Eagle Hill Neighborhood Association	03/09/2020 - 04:11PM	DGS - Potholes	
355	7530023	Archived	Pothole	288 W Lawrence St Albany, NY 12208, USA	Multiple potholes at the intersection of W Lawrence St & Myrtle Ave	10th Ward,Pine Hills Neighborhood Association	03/10/2020 - 09:31AM	Pothole	
356	7530265	Archived	Pothole	52 Harris Ave Albany, NY, 12208, USA	Pothole growing by the day. Busy cut through street, large chunks of blacktop rocks getting bounced out of the hole.	9th Ward,Helderberg Neighborhood Association	03/10/2020 - 10:15AM	Pothole	
357	7530979	Archived	Pothole	I-787 N Albany, NY, 12207, USA	There is a pot hole (again), after getting off 787 south and next to the "on ramp" to get back onto 787 south, on Quay Street. This has been a pot hole since they repaved the street before the winter and the plows and the standing water have been making it worse over time, but it has been a pot hole for a long time. I'm hopeful it can be fixed and fixed properly.	3rd Ward	03/10/2020 - 12:08PM	Pothole	
358	7531032	Archived	DGS - Potholes	16 S Manning Blvd Albany, NY, 12203, USA	Potholes have not been repaired near this address. Please reference case #7405881.	14th Ward,Buckingham Pond / Crestwood Neighborhood Assoc.	03/10/2020 - 12:20PM	DGS - Potholes	
359	7531137	Archived	Pothole	819 S Pearl St Albany, NY 12202, USA	Huge potholes yet again.	2nd Ward	03/10/2020 - 12:47PM	Pothole	
360	7531898	Archived	DGS - Potholes	Rapp Rd Albany, NY, 12203, USA	All of Rapp road has potholes. It effects motorcycles. landfill to railroad. He said the potholes are bad and dangerous.	12th Ward	03/10/2020 - 03:14PM	DGS - Potholes	
361	7531987	Archived	DGS - Potholes	Manning Blvd & Washington Ave Albany, NY, 12206, USA	Manning (btw. washington and mckinley)	12th Ward,Beverwyck Neighborhood Association	03/10/2020 - 03:39PM	DGS - Potholes	
362	7531988	Archived	DGS - Potholes	Berkshire Blvd Albany, NY, 12203, USA	The whole road of Berkshire Blvd Albany, NY, by the play ground and lake, surrounding the park, and ponf and more past Euclid avenue is severely damaged and potholed.	14th Ward,Buckingham Pond / Crestwood Neighborhood Assoc.	03/10/2020 - 03:39PM	DGS - Potholes	
363	7532948	Archived	Pothole	749 Western Ave Albany, NY, 12203, USA	There is still a large patch of uneven road at the intersection of western and colonial in the lane closest to colonial ave with multiple pot hole patches/bumps. It causes a very loud noise when larger vehicles hit it and our house actually shakes. It Is now happening multiple times every hour. This has been getting worse over the past year. All the repeated patches on top of each other are making it worse, the whole 10ft area needs to be smoothed out.	13th Ward,Melrose Neighborhood Association	03/10/2020 - 08:36PM	Pothole	
364	7536055	Archived	DGS - Potholes	44 Marwill St Albany, NY, 12209, USA	There is a pothole in front of 44 Marwill Street, Mike Mann a resident who lives at 44 Marwill Street called (Zip code 12209) Code 210/217	7th Ward,Delaware Area Neighborhood Association,Whitehall Neighborhood Association	03/11/2020 - 08:42AM	DGS - Potholes	
365	7537341	Archived	Pothole	10 Lodge St Albany, NY, 12207, USA	four/five large potholes in front of the church entrance side	3rd Ward	03/11/2020 - 12:42PM	Pothole	
366	7537383	Archived	DGS - Potholes	203 Ontario St Albany, NY, 12203, USA	Repairs have not been made. Original request has been closed and states potholes have been filed, please reference case # 7441278.	13th Ward,Pine Hills Neighborhood Association	03/11/2020 - 12:48PM	DGS - Potholes	
367	7537767	Archived	DGS - Potholes	Pleasant St Albany, NY, 12207, USA	Major potholes at the corner of Pleasant St and N Pearl St, just at the stop sign.	4th Ward	03/11/2020 - 02:04PM	DGS - Potholes	
368	7537800	Archived	DGS - Potholes	Whitehall Rd & Delaware Ave Albany, NY, 12209, USA	Next to Sunoco gas station, Across from Liberty Tax Service Deep pothole, crater Intersection of: Whitehall Rd & Delaware Ave Albany, NY 12209	7th Ward,Delaware Area Neighborhood Association	03/11/2020 - 02:08PM	DGS - Potholes	
369	7538585	Archived	DGS - Potholes	St James Pl Albany, NY, 12209, USA	Potholes 210/potholes On St.James place between Summit and Hackett; Broadway and Madison	7th Ward,Delaware Area Neighborhood Association	03/11/2020 - 04:41PM	DGS - Potholes	
370	7538647	Archived	Pothole	106 S Pearl St Albany 12207, United States	A few large deep potholes on the westbound side of Madison Ave between the entrance to former McDonald's and pearl street.	2nd Ward	03/11/2020 - 04:56PM	Pothole	
371	7541858	Archived	DGS - Potholes	Sprague Pl Albany, NY, 12203, USA	Pothole on Sprague Pl btwn Western Ave and the park.	6th Ward,Washington Park Neighborhood Association	03/12/2020 - 09:01AM	DGS - Potholes	
372	7546489	Archived	DGS - Potholes	397 Madison Ave Albany, NY, 12210, USA	Potholes need to be filled at location above	6th Ward,Hudson Park Neighborhood Association	03/13/2020 - 08:12AM	DGS - Potholes	
373	7546530	Archived	DGS - Potholes	Madison Ave Albany, NY, 12208, USA	Potholes need to be filled.	10th Ward,Pine Hills Neighborhood Association	03/13/2020 - 08:38AM	DGS - Potholes	
374	7547451	Archived	Pothole	2 Commerce Ave Albany, NY 12206, USA		4th Ward,West End Neighborhood Association	03/13/2020 - 12:40PM	Pothole	

	A	B	C	D	E	F	G	H	I
375	7550616	Archived	Pothole	47 Spruce St Albany, NY, 12210, USA	The whole road is a mess!!! I have been reporting this road for over 15 years. People have come and looked and done nothing!!! I never knew abiut this sute, but now I do.	3rd Ward,Sheridan Hollow	03/14/2020 - 10:57AM	Pothole	
376	7554900	Acknowledged	DGS - Sidewalk Repair	36 Quail St Albany, NY, 12206, USA	Sidewalk: Bricks come off. The ground is exposed.	5th Ward,West Hill Neighborhood Association	03/16/2020 - 11:02AM	DGS - Sidewalk Repairs	
377	7555495	Archived	DGS - Potholes	Central Ave Albany, NY, 12206, USA	Potholes Central @ Colvin Avenue Jiffy Lube Oil Change side	3rd Ward,West Hill Neighborhood Association	03/16/2020 - 01:25PM	DGS - Potholes	
378	7558453	Archived	Pothole	397 Madison Ave Albany, NY 12210, USA		6th Ward,Hudson Park Neighborhood Association	03/17/2020 - 07:17AM	Pothole	
379	7569169	Archived	Pothole	Hackett Blvd Albany, NY, 12209, USA	Multiple large potholes between Betwood street heading toward Joelson Court on	9th Ward,Whitehall Neighborhood Association	03/19/2020 - 10:21PM	Pothole	
380	7569182	Acknowledged	Sidewalk Repair	Hackett Blvd Albany, NY, 12209, USA	Large hole in need of backfill and blactop from work done on Forest Ave. near Hackett Blvd walkway. Deep and a fall risk. Also near that area are truck tracks from plowing that need backfill too. Dangerous for people walking and students and people jogging. Both area are on corner of Forest and Hackett.	9th Ward,Whitehall Neighborhood Association	03/19/2020 - 10:30PM	Sidewalk Repair	
381	7571130	Archived	DGS - Potholes	421 Western Ave Albany, NY, 12203, USA	Pothole in the street near resident's driveway.	13th Ward,Pine Hills Neighborhood Association	03/20/2020 - 11:40AM	DGS - Potholes	
382	7571826	Archived	DGS - Potholes	Euclid Ave Albany, NY, 12203, USA	Long pothole at Western Ave and Euclid Ave.	14th Ward,Buckingham Pond / Crestwood Neighborhood Assoc.	03/20/2020 - 02:52PM	DGS - Potholes	
383	7575246	Archived	Pothole	30 Columbia St Albany, NY 12210, USA	The entire street from Eagle up to the dead end needs to be fixed	3rd Ward	03/21/2020 - 09:51PM	Pothole	
384	7576721	Archived	Pothole	12-98 Limerick Dr Albany, NY, 12204, USA	Pothole approx 3 inches deep 3.5 feet long	4th Ward,No. Albany / Shaker Park Neighborhood Assoc.	03/22/2020 - 05:30PM	Pothole	
385	7577092	Archived	Pothole	33 Danker Ave Albany, NY, 12206, USA		12th Ward,Upper Washington Ave. Neighborhood Assoc.	03/22/2020 - 09:15PM	Pothole	
386	7578210	Archived	DGS - Potholes	State Street Mansion 281 State St, Albany, NY, 12210, USA	State Street; corner of swan street and eagle street. There is a large pothole.	6th Ward	03/23/2020 - 10:46AM	DGS - Potholes	
387	7578267	Archived	Pothole	1-1 Watervliet Ave Ext Albany, NY, 12206, USA	Driving east on Watervliet Avenue Ext. between Motel 6 and the driveway entrance to Honest Weight, the pavement has been rough for years. Turning right requires running over this sunken area so all inbound Co-op traffic must risk their tires. Can you please fix during this lower-traffic time period? Thank you!	11th Ward,West End Neighborhood Association	03/23/2020 - 10:57AM	Pothole	
388	7578272	Archived	Pothole	1-1 Watervliet Ave Ext Albany, NY, 12206, USA	1-1 Watervliet Avenue Ext. between Motel 6 and the driveway entrance to Honest Weight	11th Ward,West End Neighborhood Association	03/23/2020 - 10:58AM	Pothole	
389	7579253	Acknowledged	Street Repair	35 Oakwood St Albany, NY, 12208, USA	Talham paving company is pouring concrete outside my house on Oakwood St paving over recent National Grid gas line work when it's snowing, raining and 37 degrees outside!! They should know that the best temperature to pour concrete is between 50-60 °F. The necessary chemical reactions that set and strengthen concrete slow significantly below 50 °F and are almost non-existent below 40 °F (it's going down to 34 tonight). Never pour concrete over frozen ground, snow, or ice. Hopefully they are aware that concrete in cold weather is recommended to have a low slump, and minimal water to cement ratio, to reduce bleeding and decreases setting time. Talham should be using CONCRETE CURING BLANKETS to prevent freezing and keep the concrete at an optimal curing temperature!! I am going to advise National Grid of Talham's bad judgement and DGS should immediately notify Talham to stop pouring concrete in this kind of weather! Personally I've never seen concrete used for spot paving.	9th Ward,New Scotland / Woodlawn Neighborhood Assoc.	03/23/2020 - 02:59PM	Street Repair	
390	7582773	Archived	DGS - Potholes	Westerlo St Albany, NY, 12202, USA	in the middle of the block..... between S. Pearl St. & Trinity Place	2nd Ward,Historic Pastures Homeowners Association	03/24/2020 - 12:30PM	DGS - Potholes	
391	7582824	Archived	DGS - Potholes	293-351 Hudson Ave Albany, NY, 12210, USA	In front of a restaurant; Lark St & Hudson Ave Albany, NY 12210 Exposed floor.	6th Ward	03/24/2020 - 12:47PM	DGS - Potholes	
392	7586585	Acknowledged	Street Repair	151 Jefferson St Albany, NY 12210, USA	Large sinkhole forming, 2ft long by at least 1 foot wide by at least 6in deep	6th Ward,Hudson Park Neighborhood Association	03/25/2020 - 09:58AM	Street Repair	
393	7586653	Archived	DGS - Potholes	4 Slingerland St Albany, NY, 12202, USA	Exposed Street Metal is exposed Affecting her tires and parking.	1st Ward,Delaware Area Neighborhood Association,Second Avenue Neighborhood Association	03/25/2020 - 10:20AM	DGS - Potholes	
394	7587961	Acknowledged	Sidewalk Repair	127 S Pine Ave Albany, NY, 12208, USA	Sidewalk lifted by tree roots and improperly "repaired." City tree removed in 2018. Repair done by city. Remains as tripping hazard. LW 3-25-20	14th Ward,Pine Hills Neighborhood Association	03/25/2020 - 04:23PM	Sidewalk Repair	
395	7590677	Archived	DGS - Potholes	675 Western Ave Albany, NY, 12203, USA	large pothole in front of home.....home shakes when cars drive over pothole	13th Ward,Melrose Neighborhood Association	03/26/2020 - 09:27AM	DGS - Potholes	
396	7591338	Acknowledged	Sinkholes	186 Ormond St Albany, NY, 12208, USA	There is a sinkhole in the back yard of 190 Ormond Street. This house has a number of other major safety issues	14th Ward,Buckingham Pond / Crestwood Neighborhood Assoc.	03/26/2020 - 12:15PM	Sinkholes	
397	7591923	Acknowledged	DGS - Sidewalk Repair	22 Berncliffe Ave Albany, NY, 12208, USA	Sidewalk is raised and resident fell on her arm. Please inspect	8th Ward,Buckingham Pond / Crestwood Neighborhood Assoc.	03/26/2020 - 02:40PM	DGS - Sidewalk Repairs	
398	7599629	Archived	Pothole	670 Western Ave Albany 12203, United States	Deep to the cobblestones pot hole between euclid and lenox east bound lane	14th Ward,Buckingham Pond / Crestwood Neighborhood Assoc.	03/28/2020 - 01:44PM	Pothole	

	A	B	C	D	E	F	G	H	I
399	7609738	Acknowledged	DGS - Sidewalk Repair	53 Forest Ave Albany, NY, 12208, USA	3-4 uneven sidewalk panels in front of the residence. One is raised so that water puddles in the other panels when it rains or snow melts. Sidewalk is impassable when this happens.	9th Ward,Helderberg Neighborhood Association	03/31/2020 - 11:41AM	DGS - Sidewalk Repairs	
400	7613992	Archived	Pothole	277 West Lawrence	Multiple, deep, nasty potholes on Myrtle at W Lawrence	10th Ward,Pine Hills Neighborhood Association	04/01/2020 - 11:13AM	Pothole	
401	7614201	Archived	DGS - Potholes	Madison Ave Albany, NY, 12208, USA	Between Green and S. Pearl.	10th Ward,Pine Hills Neighborhood Association	04/01/2020 - 11:57AM	DGS - Potholes	
402	7614206	Archived	DGS - Potholes	Philip St Albany, NY, 12207, USA	Between Madison and Hamilton.	2nd Ward	04/01/2020 - 11:59AM	DGS - Potholes	
403	7614442	Archived	DGS - Potholes	1 White Oak Ln Albany, NY, 12208, USA	Large pothole needs to be filled.	8th Ward	04/01/2020 - 12:55PM	DGS - Potholes	
404	7614887	Archived	Pothole	Greenway N & Kakely St Albany, NY, 12208, USA	HUGE pothole in middle of Greenway just before the intersection with Kakely	14th Ward,Buckingham Pond / Crestwood Neighborhood Assoc.	04/01/2020 - 02:55PM	Pothole	
405	7615812	Archived	Pothole	13 Hartman Rd Albany, NY, 12208, USA	This road is unbearable...the potholes were temporarily fixed..it is so bad. it is sooooo bad....either you repair the holes or do the right thing..REPAVE THE ROAD....spend so money on taxes...so please do the right thing and lets get this road repaved	8th Ward	04/01/2020 - 08:03PM	Pothole	
406	7619771	Acknowledged	DGS - Sidewalk Repair	40 Hawthorne Ave Albany, NY, 12203, USA	(2) Sidewalk panels tilting to the side need to be replaced.	13th Ward,Melrose Neighborhood Association	04/02/2020 - 04:29PM	DGS - Sidewalk Repairs	
407	7624797	Archived	Pothole	109 Colonial Ave Albany 12203, United States	Deep pothole intersection of colonial and stonehenge	14th Ward,Buckingham Pond / Crestwood Neighborhood Assoc.	04/03/2020 - 09:49PM	Pothole	
408	7624999	Archived	Pothole	214-219 Church St Albany, NY, 12202, USA	6 pot holes. Under 787 bridge coming into south end of Albany. Some are really deep others are not.	2nd Ward,South End Neighborhood Association	04/03/2020 - 11:37PM	Pothole	
409	7627559	Acknowledged	Street Repair	Old State Rd Albany, NY, 12205, USA	PAVING NEEDED AT OLD STATE ROAD AND NOW IS A GOOD TIME SINCE THE BRIDGE IS UNDER REPAIR WHICH IS LIMITING VEHICULAR AND PEDESTRIAN TRAFFIC.	12th Ward	04/04/2020 - 07:06PM	Street Repair	
410	7631255	Archived	DGS - Potholes	Oakwood St & Fairview Ave Albany, NY, 12208, USA	pothole on oakwood near hydrant (but in middle of the street)	9th Ward,New Scotland / Woodlawn Neighborhood Assoc.	04/06/2020 - 10:32AM	DGS - Potholes	
411	7632522	Archived	DGS - Potholes	57 Ten Eyck Ave Albany, NY, 12209, USA	57-63 Ten Eyck and also Matilda & Ten Eyck	7th Ward,Delaware Area Neighborhood Association	04/06/2020 - 02:31PM	DGS - Potholes	
412	7642472	Archived	DGS - Potholes	111 Alexander St Albany, NY, 12202, USA		2nd Ward,South End Neighborhood Association	04/08/2020 - 10:53AM	DGS - Potholes	
413	7642610	Archived	Sinkholes	110 Melrose Ave Albany, NY, 12203, USA	The city cut our tree down a few years back and they never came back to replace the tree. Now there is a large sinkhole and someone could get badly hurt. It is on the front of the house between the road and sidewalk. Thank you	13th Ward,Melrose Neighborhood Association	04/08/2020 - 11:29AM	Sinkholes	
414	7643625	Archived	Pothole	492 Us-20 Albany, NY 12208, USA	this damaged my front tire! please fix!	6th Ward,Washington Park Neighborhood Association	04/08/2020 - 03:07PM	Pothole	
415	7644765	Acknowledged	Street Repair	Dartmouth St & Mariette Pl Albany, NY, 12209, USA	The road in this picture is completely destroyed, huge chunks of the asphalt have been missing for close to a decade. As a result, cars and (more importantly) garbage trucks do not know where the road ends and the lawn begins. As you can see, there is significant damage to the lawn (around 12-18 inch deep gully has formed), not to mention massive potholes and damaged road in the same area.	8th Ward,Whitehall Neighborhood Association	04/08/2020 - 08:42PM	Street Repair	
416	7647565	Archived	Pothole	5 Sprague Pl Albany NY 12203, United States	6 inch - 7 inch deep pothole in front of 5 sprague place , Albany ny 12203	6th Ward,Washington Park Neighborhood Association	04/09/2020 - 10:15AM	Pothole	
417	7647782	Archived	DGS - Potholes	34 Colonial Ave Albany, NY, 12203, USA		14th Ward,Buckingham Pond / Crestwood Neighborhood Assoc.	04/09/2020 - 10:59AM	DGS - Potholes	
418	7652307	Archived	DGS - Potholes	Harris Ave Albany, NY, 12208, USA	harris from hackett to helderberg	9th Ward,Helderberg Neighborhood Association	04/10/2020 - 09:55AM	DGS - Potholes	
419	7660792	Archived	DGS - Potholes	93 Park Ave Albany, NY, 12202, USA	Large pothole next to Bishop Maginn High school.	2nd Ward	04/13/2020 - 09:36AM	DGS - Potholes	
420	7663972	Archived	Pothole	416 Madison Ave Albany, NY, 12210, USA	Pothole has formed in front of 414-416 Madison. Adjacent structures shake every time a vehicle makes contact.	6th Ward,Hudson Park Neighborhood Association	04/13/2020 - 11:26PM	Pothole	
421	7666238	Archived	Pothole	Water St Albany, NY, 12207, USA	Did $800. Damage to my car coming from I-90 onto I-787 then onto Water/Frontage Street. On right lane not sure exact spot, near Encon to Columbia Street I believe. Must drive it to know it, dropsdown.	3rd Ward	04/14/2020 - 10:30AM	Pothole	
422	7666253	Archived	Pothole	Water St Albany, NY, 12207, USA	Reber Street & Campbell Road (both) Many deep potholes. Hard to drive straight, more like an obstacle course.	3rd Ward	04/14/2020 - 10:34AM	Pothole	
423	7666260	Archived	Pothole	Water St Albany, NY, 12207, USA	Central Ave between Underpass & Westgate Plaza. Large pothole in center of road.	3rd Ward	04/14/2020 - 10:36AM	Pothole	
424	7666783	Archived	DGS - Potholes	Sherman St Albany, NY, 12206, USA	Pothole on Sherman btwn Lexington and Lark.	3rd Ward,West Hill Neighborhood Association	04/14/2020 - 12:07PM	DGS - Potholes	
425	7668321	Archived	Pothole	13 Hartman Rd Albany, NY, 12208, USA	When is this road going to be fixed...nearly impassable at the top of the road...this is not helping my car...should I give you the bill when it needs repair for alignment? And towards 9 Hartman Road it is totally eroding also...	8th Ward	04/14/2020 - 06:24PM	Pothole	
426	7668908	Archived	Pothole	181–199 Colvin Ave Albany NY 12205, United States	Hole around sensor box. Wires exposed.	12th Ward,Upper Washington Ave. Neighborhood Assoc.	04/14/2020 - 10:50PM	Pothole	
427	7672696	Archived	DGS - Potholes	43 Buell St Albany, NY, 12206, USA	Large unavoidable pothole in the street; when entering & exiting the driveway. Requested filling since 2018, has not been repaired.	12th Ward,Upper Washington Ave. Neighborhood Assoc.	04/15/2020 - 02:54PM	DGS - Potholes	
428	7672887	Archived	Pothole	1-99 Seminole Ave Albany, NY, 12203, USA	Almost all of the first half of Seminole Avenue is potholes, you have to go on the opposite side of the road to avoid them and potential car damage. Thank you	14th Ward,Eagle Hill Neighborhood Association	04/15/2020 - 03:46PM	Pothole	
429	7675625	Archived	DGS - Potholes	Seminole Ave Albany, NY, 12203, USA	Seminole Avenue off Western Avenue potholes need to be filled	14th Ward,Eagle Hill Neighborhood Association	04/16/2020 - 08:41AM	DGS - Potholes	

	A	B	C	D	E	F	G	H	I
430	7677460	Archived	Pothole	32 Davis Ave Albany, NY 12203, USA	potholes down to gravel.	14th Ward,Buckingham Pond / Crestwood Neighborhood Assoc.	04/16/2020 - 03:18PM	Pothole	
431	7680885	Archived	Pothole	110 S Main Ave Albany, NY, 12208, USA	At the end/entrance of the alleyway that extends behind the homes of Hansen and Woodlawn - located on Hansen Ave just off South Main	9th Ward,Pine Hills Neighborhood Association	04/17/2020 - 10:24AM	Pothole	
432	7681133	Archived	Pothole	56 Edenburg Ave Albany, NY, 12203, USA	Hi - there is a small pothole at the end of my driveway (and the driveway of the house across from me). It's small but deep and is catching not only my tire every time I turn in but the big trucks that go down my street. Can it be added to the list of potholes to be filled? Thanks so much.	15th Ward,Eagle Hill Neighborhood Association	04/17/2020 - 11:26AM	Pothole	
433	7681973	Archived	DGS - Potholes	Cortland Pl Albany, NY, 12203, USA	Potholes on Cortland btwn Adirondack and Russell Rd.	11th Ward,Pine Hills Neighborhood Association,Washington Square Neighborhood Association	04/17/2020 - 02:37PM	DGS - Potholes	
434	7685726	Archived	Pothole	102 Dartmouth St Albany, NY 12209, USA	Road is crumbling	8th Ward,Whitehall Neighborhood Association	04/18/2020 - 07:28PM	Pothole	
435	7688385	Archived	Pothole	42 Harris Ave Albany, NY, 12208,	deep pothole. There are at least three on this street from hackett up to New Scotland.	9th Ward,Helderberg Neighborhood Association	04/19/2020 - 09:36PM	Pothole	
436	7689246	Archived	DGS - Potholes	93 Park Ave Albany, NY, 12202, USA	large pothole located in front of residence	2nd Ward	04/20/2020 - 08:48AM	DGS - Potholes	
437	7689429	Archived	DGS - Potholes	Central Ave Albany, NY, 12206, USA	Very large pothole Central Ave Under railroad bridge; I90 overpass/ Colonie Albany Line headed East bound	3rd Ward,West Hill Neighborhood Association	04/20/2020 - 09:39AM	DGS - Potholes	
438	7691514	Acknowledged	Sinkholes	399 Second Ave Albany NY 12209, United States	2-3 foot deep sinkhole next to the sidewalk between just above 399.	7th Ward,Delaware Area Neighborhood Association	04/20/2020 - 04:13PM	Sinkholes	
439	7696653	Archived	DGS - Potholes	37 Slingerland St Albany, NY, 12202, USA	Very Large Pothole Between 39 and 37 is where the pothole is.	1st Ward,Second Avenue Neighborhood Association	04/21/2020 - 03:29PM	DGS - Potholes	
440	7701260	Archived	DGS - Potholes	2nd Ave Albany, NY, 12209, USA	Slingerland and Second Ave. Close to curb there is a pothole In front of 39	7th Ward,Delaware Area Neighborhood Association	04/22/2020 - 01:17PM	DGS - Potholes	
441	7701917	Archived	Pothole	51 Ten Eyck Ave Albany, NY, 12209, USA	Potholes again a serious problem on Matilda St. from Whitehall Rd. to Ten Eyck Ave. and Ten Eyck Ave. from Matilda St. to Marwill St.	7th Ward,Delaware Area Neighborhood Association	04/22/2020 - 03:27PM	Pothole	
442	7705265	Archived	Pothole	100–198 Fairview Ave Albany 12208, United States		14th Ward,New Scotland / Woodlawn Neighborhood Assoc.	04/23/2020 - 07:57AM	Pothole	
443	7706353	Archived	DGS - Potholes	Partridge St & Clinton Ave Albany, NY, 12206, USA	Pothole between central and Clinton ave.	5th Ward,West End Neighborhood Association	04/23/2020 - 12:40PM	DGS - Potholes	
444	7707090	Archived	DGS - Potholes	Morton Ave Albany, NY, 12209, USA	pothole on the corner of Oneida and Delaware	7th Ward	04/23/2020 - 03:47PM	DGS - Potholes	
445	7711353	Archived	DGS - Potholes	State St Albany, NY, 12203, USA	State Street between Swan and Eagle Street - pothole	13th Ward,New Albany Neighborhood Association,Pine Hills Neighborhood Association	04/24/2020 - 01:11PM	DGS - Potholes	
446	7711361	Archived	DGS - Potholes	1st St Albany, NY, 12206, USA	1st between lake street and Lexington street- pothole	5th Ward,West Hill Neighborhood Association	04/24/2020 - 01:13PM	DGS - Potholes	
447	7711365	Archived	DGS - Potholes	Ontario St Albany, NY, 12208, USA	Ontario street and Second street - pothole on the corner.	9th Ward,Pine Hills Neighborhood Association	04/24/2020 - 01:14PM	DGS - Potholes	
448	7711389	Archived	Pothole	35 Davis Ave Albany, NY, 12203, USA	Confirming report by neighbor at 32 Davis Ave. Multiple potholes were repaired last year, but the repairs have now been removed by plows during the winter. Some of the potholes are very deep and could damage tires.	14th Ward,Buckingham Pond / Crestwood Neighborhood Assoc.	04/24/2020 - 01:20PM	Pothole	
449	7711860	Archived	DGS - Potholes	31 Miller Ave Albany, NY, 12203, USA	Pothole in front of 31 Miller Ave.	15th Ward,Eagle Hill Neighborhood Association	04/24/2020 - 03:19PM	DGS - Potholes	
450	7712804	Archived	Pothole	841-869 Lancaster St Albany, NY, 12203, USA	A 12 inch Diameter, 3 inch deep pothole.	13th Ward,New Albany Neighborhood Association,Pine Hills Neighborhood Association	04/24/2020 - 09:08PM	Pothole	
451	7715953	Acknowledged	Pothole	40 Sheridan Ave Albany, NY, 12210, USA	North Eagle Ave where it meets Sheridan Avenue. Very bad	3rd Ward,Sheridan Hollow	04/25/2020 - 06:00PM	Pothole	
452	7715956	Archived	Pothole	2 Eagle St Albany, NY, 12210, USA	Washed out road	3rd Ward,Sheridan Hollow	04/25/2020 - 06:03PM	Pothole	
453	7719947	Archived	Pothole	1-11 Madison Ave Ext Albany, NY, 12203, USA	Multiple deep potholes NEED to be fixed now, very dangerous large potholes that should have been fixed a month ago.	12th Ward	04/27/2020 - 09:30AM	Pothole	
454	7722151	Archived	DGS - Potholes	698 Central Ave Albany, NY, 12206, USA	Blacktop is broken up in front of 698 Central Ave and running up past 700 Central Ave. Resident said her house shakes when trucks hit it at night.	12th Ward,Beverwyck Neighborhood Association,Upper Washington Ave. Neighborhood Assoc.	04/27/2020 - 03:50PM	DGS - Potholes	
455	7723863	Archived	Pothole	105 Van Schoick Ave Albany, NY, 12209, USA	Many potholes and uneven pavement along the Whitehall end of Van schoick. Is very difficult to drive on with our vehicles and avoid these holes	8th Ward,Whitehall Neighborhood Association	04/28/2020 - 12:06AM	Pothole	
456	7727744	Archived	DGS - Potholes	Partridge St Albany, NY, 12203, USA	Between Central Ave and Clinton Ave.	13th Ward,Pine Hills Neighborhood Association	04/28/2020 - 03:01PM	DGS - Potholes	
457	7728202	Archived	DGS - Potholes	Broadway & North St Albany, NY, 12204, USA	Large pothole on the corner.	4th Ward,No. Albany / Shaker Park Neighborhood Assoc.	04/28/2020 - 04:29PM	DGS - Potholes	
458	7731892	Archived	DGS - Potholes	14 Elmendorf St Albany, NY, 12202, USA	Resident said street is broken up at the end of the driveway. Would like it to be repaired.	1st Ward,Second Avenue Neighborhood Association	04/29/2020 - 09:25AM	DGS - Potholes	
459	7732709	Archived	DGS - Potholes	S Main Ave Albany, NY, 12208, USA	Large pothole just North of Woodlawn.	9th Ward,New Scotland / Woodlawn Neighborhood Assoc.	04/29/2020 - 11:40AM	DGS - Potholes	
460	7733277	Archived	DGS - Potholes	Bradford St Albany, NY, 12206, USA	Potholes all over Bradford Street from Lexington Ave to Quail St	11th Ward	04/29/2020 - 01:30PM	DGS - Potholes	
461	7733876	Archived	DGS - Potholes	433 Magazine St Albany, NY, 12203, USA	Large pothole in front of the house.	15th Ward,Eagle Hill Neighborhood Association	04/29/2020 - 03:35PM	DGS - Potholes	

	A	B	C	D	E	F	G	H	I
462	7734511	Acknowledged	Sidewalk Repair	253 S Main Ave Albany, NY 12208, USA	These pole studs are sticking up out of the grass. trip hazard! right on the corner of new Scotland next to the light pole.	14th Ward,New Scotland / Woodlawn Neighborhood Assoc.	04/29/2020 - 06:08PM	Sidewalk Repair	
463	7739284	Acknowledged	Sidewalk Repair	448 Madison Ave Albany, NY, 12208, USA	There are a few areas of the sidewalk in front of and near the heavily trafficked intersection of Madison & Lark that have deteriorated to the extent that they are a danger to pedestrians. In addition to the pictured area, there is a deep hole next to the nearby manhole which is covered with a piece of concrete that wobbles when stepped on.	6th Ward,Park South Neighborhood Association	04/30/2020 - 01:30PM	Sidewalk Repair	
464	7740049	Archived	DGS - Potholes	349-353 Madison Ave Albany, NY, 12210, USA	Resident said there is a driveway between 349-353 Madison Ave that is city right of way. They want to know if the city can fill the potholes. Thanks.	6th Ward,Hudson Park Neighborhood Association	04/30/2020 - 04:12PM	DGS - Potholes	
465	7740217	Archived	Pothole	Van Schoick Ave Albany, NY, 12209, USA	On Van Schoick Avenue from #95 to #111, there are several potholes that are dangerous. Please fix them. Thank you.	8th Ward,Whitehall Neighborhood Association	04/30/2020 - 05:00PM	Pothole	
466	7743979	Archived	DGS - Potholes	79-83 Brevator St Albany, NY, 12203, USA	Resident said they hit a large pothole near 79-83 Brevator Street and flattened the rear passenger tire. It happened on 4/30/20 around 6:00 pm. Referred to the Law Dept.	13th Ward,Melrose Neighborhood Association	05/01/2020 - 10:14AM	DGS - Potholes	
467	7748642	Acknowledged	Sidewalk Repair	627 Western Ave Albany NY 12203, United States	Sidewalk not replaced since last year	13th Ward,Melrose Neighborhood Association	05/02/2020 - 08:38AM	Sidewalk Repair	
468	7757424	Archived	DGS - Potholes	Ontario St Albany, NY, 12208, USA	Btwn. Clinton Ave./Central Ave. Damaged the driver-side strut(s) on his vehicle; **Referred to the Law Dept.**	9th Ward,Pine Hills Neighborhood Association	05/04/2020 - 03:22PM	DGS - Potholes	
469	7758401	Archived	Pothole	27 Catherine St Albany 12202, United States	This section of road on Catherine street, from Clinton to Elizebeth, is dreadful.	2nd Ward,South End Neighborhood Association	05/04/2020 - 07:38PM	Pothole	
470	7761921	Archived	Pothole	20 Loudonville Rd Albany, NY 12207, USA	Blowout depth potholes.	4th Ward,No. Albany / Shaker Park Neighborhood Assoc.	05/05/2020 - 10:15AM	Pothole	
471	7764763	Acknowledged	Sinkholes	Jay St Albany, NY, 12210, USA	Major dips in road. It is an accident/law suit waiting to happen	6th Ward	05/05/2020 - 07:51PM	Sinkholes	
472	7767866	Archived	Pothole	Us-9 N Albany, NY, 12210, USA	Got a flat tire after hitting a pot hole at the location. It is the on ramp to route 9N/I-90 when coming off of Livingston Ave.	4th Ward,Arbor Hill Concerned Citizens	05/06/2020 - 10:36AM	Pothole	
473	7768129	Acknowledged	Street Repair	77 Cardinal Ave Albany, NY, 12208, USA	Curb is badly damaged at corner of Hackett Blvd. and Cardinal Ave.	9th Ward,Helderberg Neighborhood Association	05/06/2020 - 11:22AM	Street Repair	
474	7768213	Archived	DGS - Potholes	65 Lenox Ave Albany, NY, 12203, USA	potholes	14th Ward,Buckingham Pond / Crestwood Neighborhood Assoc.	05/06/2020 - 11:36AM	DGS - Potholes	
475	7768217	Archived	DGS - Potholes	Tampa Ave Albany, NY, 12203, USA	pothole on tampa in front of fire hydrant at krumkill	14th Ward,Buckingham Pond / Crestwood Neighborhood Assoc.	05/06/2020 - 11:37AM	DGS - Potholes	
476	7768893	Archived	DGS - Potholes	75 Brevator St Albany, NY, 12203, USA	**Extremely** Large Pothole in front of the property	13th Ward,Melrose Neighborhood Association	05/06/2020 - 01:36PM	DGS - Potholes	
477	7770627	Acknowledged	Pothole	42 Dove St Albany, NY 12210, USA	Sewer work was done by Jake Burnett weeks ago, street was ripped up and never replaced. the hold is getting larger now. also sidewalk has not been repaired.	6th Ward,Center Square Neighborhood Association	05/06/2020 - 09:16PM	Pothole	
478	7774376	Archived	DGS - Potholes	105 Alexander St Albany, NY, 12202, USA		2nd Ward,South End Neighborhood Association	05/07/2020 - 12:01PM	DGS - Potholes	
479	7775308	Acknowledged	Sidewalk Repair	102 Whitehall Rd Albany, NY, 12209, USA	The sidewalks in front of 102 Whitehall Rd appear to be newly installed. There is a some sort of utility cover in the middle of the sidewalk that rises about 2 inches above the level of the sidewalk, causing a dangerous tripping hazard. I tripped over it and saw someone else take a near fall.	1st Ward,Delaware Area Neighborhood Association	05/07/2020 - 02:36PM	Sidewalk Repair	
480	7775772	Acknowledged	Sidewalk Repair	43 Southern Blvd Albany, NY 12209, USA	Tree root is lifting one sidewalk square. It is a tripping hazard for pedestrians.	1st Ward,Delaware Area Neighborhood Association	05/07/2020 - 04:25PM	Sidewalk Repair	
481	7779267	Archived	Pothole	95-99 S Lake Ave Albany, NY, 12208, USA	This needs to be addressed immediately. It took out my tire and I have a small car as most people do who live on this side of town.	10th Ward,Pine Hills Neighborhood Association	05/08/2020 - 09:34AM	Pothole	
482	7786235	Archived	Pothole	1001-1015 Western Ave Albany, NY, 12203, USA	Large potholes from Western Ave. down Beacon Ave to Cortland, near the pocket park. Almost impossible to miss hitting them when driving.	15th Ward,Eagle Hill Neighborhood Association	05/10/2020 - 07:27AM	Pothole	
483	7786244	Archived	Pothole	56 Adirondack St Albany, NY, 12203, USA	Large pot holes up and down the dead end side of Adirondack St. Extremely hard to maneuver around.	15th Ward,Eagle Hill Neighborhood Association	05/10/2020 - 07:41AM	Pothole	
484	7789074	Archived	DGS - Potholes	35 Colvin Ave Albany, NY, 12206, USA	Pothole in front of this address.	12th Ward,Upper Washington Ave. Neighborhood Assoc.	05/11/2020 - 09:28AM	DGS - Potholes	
485	7789495	Archived	DGS - Sidewalk Repair	528 Morris St Albany, NY, 12208, USA	Water is pooling along the sidewalks.	10th Ward,Pine Hills Neighborhood Association	05/11/2020 - 10:42AM	DGS - Sidewalk Repairs	
486	7791447	Acknowledged	DGS - Potholes	Dove St Albany, NY, 12210, USA	Pothole on Dove St btwn Chestnut and Lancaster.	6th Ward,Center Square Neighborhood Association	05/11/2020 - 03:42PM	DGS - Potholes	
487	7791548	Archived	DGS - Potholes	Crumitie Rd Albany, NY, 12211, USA	Potholes going towards Route 9.		05/11/2020 - 04:03PM	DGS - Potholes	
488	7795518	Acknowledged	DGS - Potholes	Lark St Albany, NY, 12208, USA	Large pothole on Lark btwn Pine St and State St, next to the hotel.	6th Ward,Park South Neighborhood Association	05/12/2020 - 09:51AM	DGS - Potholes	
489	7803266	Archived	DGS - Potholes	335 S Manning Blvd Albany, NY, 12208, USA	Dip in the road forming 2 potholes. They are directly in front of the resident's driveway. As she pulls out, underneath her vehicle gets scraped.	8th Ward,Whitehall Neighborhood Association	05/13/2020 - 03:31PM	DGS - Potholes	
490	7803333	Archived	DGS - Potholes	Fairview Ave Albany, NY, 12208, USA	Potholes keep forming in the road, east of S Main. Road needs to be repaved.	9th Ward,New Scotland / Woodlawn Neighborhood Assoc.	05/13/2020 - 03:46PM	DGS - Potholes	
491	7807489	Archived	DGS - Sidewalk Repair	133 S Lake Ave Albany, NY, 12208, USA	Please find information regarding uneven sidewalk need to be inspected that was brought to resident attention from insurance company	9th Ward,Pine Hills Neighborhood Association	05/14/2020 - 10:30AM	DGS - Sidewalk Repairs	
492	7808829	Acknowledged	DGS - Sidewalk Repair	23 Barrows St Albany, NY, 12209, USA	Sidewalk need to be inspected have tripping points	1st Ward,Delaware Area Neighborhood Association	05/14/2020 - 02:14PM	DGS - Sidewalk Repairs	
493	7809108	Archived	Pothole	Marlborough Ct & Whitehall Rd Albany, NY, 12209, USA	Potholes at the intersection of Marlborough Ct, the deepest one cannot be safely avoided when trying to pull in and out of the street with oncoming traffic/pedestrians.	8th Ward,Whitehall Neighborhood Association	05/14/2020 - 03:08PM	Pothole	
494	7809450	Archived	DGS - Potholes	Regent St Albany, NY, 12202, USA	Street has a half dozen potholes. Please fill.	1st Ward,Second Avenue Neighborhood Association	05/14/2020 - 04:25PM	DGS - Potholes	

	A	B	C	D	E	F	G	H	I
495	7813240	Archived	Pothole	227 New Scotland Ave Albany NY 12208, United States	Pot hole in crosswalk at Academy Rd and New Scotland Ave.	9th Ward,New Scotland / Woodlawn Neighborhood Assoc.	05/15/2020 - 08:29AM	Pothole	
496	7813881	Archived	Pothole	52 Harris Ave Albany 12208, United States	Large pothole in the middle of the street	9th Ward,Helderberg Neighborhood Association	05/15/2020 - 10:19AM	Pothole	
497	7813890	Archived	Pothole	53 Harris Ave Albany 12208, United States	Pothole middle of harris Ave outside of 43 Harris ave	9th Ward,Helderberg Neighborhood Association	05/15/2020 - 10:21AM	Pothole	
498	7813940	Archived	Pothole	55 Harris Ave Albany 12208, United States	Pothole starting to form in middle of harris Ave between 58 and 59 Harris Ave.	9th Ward,Helderberg Neighborhood Association	05/15/2020 - 10:29AM	Pothole	
499	7814382	Archived	DGS - Potholes	23 N Pearl St Albany, NY, 12207,	Massive pothole near the bus stop, about 3 feet wide and 2 feet deep. Please repair.	3rd Ward	05/15/2020 - 11:37AM	DGS - Potholes	
500	7814809	Acknowledged	Street Repair	51 Russell Rd Albany, NY, 12203, USA	There is a sinkhole that has opened up on Catskill st. There are 3 in total and this is the biggest one	15th Ward,Eagle Hill Neighborhood Association	05/15/2020 - 12:43PM	Street Repair	
501	7830632	Archived	DGS - Potholes	Edgecomb St Albany, NY, 12209, USA	Pothole, before the highway, last block sear split.	8th Ward,Delaware Area Neighborhood Association,Whitehall Neighborhood Association	05/18/2020 - 03:15PM	DGS - Potholes	
502	7836173	Archived	DGS - Potholes	40 Holmes Dl Albany, NY, 12203, USA	Large potholes in front of resident's house and off of Western Ave.	14th Ward,Buckingham Pond / Crestwood Neighborhood Assoc.	05/19/2020 - 08:50AM	DGS - Potholes	
503	7836561	Archived	DGS - Potholes	15 Avondale Ter Albany, NY, 12209, USA	many sized potholes in front of this property according to resident	7th Ward,Delaware Area Neighborhood Association	05/19/2020 - 09:48AM	DGS - Potholes	
504	7837164	Archived	DGS - Potholes	43 Buell St Albany, NY, 12206, USA	Resident complained of a large pothole before her driveway	12th Ward,Upper Washington Ave. Neighborhood Assoc.	05/19/2020 - 11:08AM	DGS - Potholes	
505	7837567	Archived	DGS - Potholes	Henry Johnson Blvd Albany, NY, 12203, USA	entrance and exit of I 90 has large potholea	6th Ward,Washington Park Neighborhood Association	05/19/2020 - 12:05PM	DGS - Potholes	
506	7837671	Archived	DGS - Potholes	Bradford St Albany, NY, 12206, USA	pothole Bradford and North Maine Corner/ impedes are driving. Resident called to inform DGS.	11th Ward	05/19/2020 - 12:19PM	DGS - Potholes	
507	7838600	Archived	DGS - Potholes	35 Oliver Ave Albany, NY, 12203,	large holes in front of residence.....also at 36 Oliver Avenue	14th Ward,Eagle Hill Neighborhood Association	05/19/2020 - 02:44PM	DGS - Potholes	
508	7844183	Archived	Pothole	Matilda St Albany, NY, 12209, USA	Potholes very bad on Matilda Street from Whitehall Rd to Ten Eyck. When will these be filled? My understanding is that Matilda Street is one of the first streets to be paved this Spring. Do we know a date this will be happening?	7th Ward,Delaware Area Neighborhood Association	05/20/2020 - 11:11AM	Pothole	
509	7845380	Archived	DGS - Potholes	23 Rapp Rd Albany, NY, 12203, USA	Man hole pothole that needs to be covered and sealed up according to the property owner of this space.	12th Ward	05/20/2020 - 02:21PM	DGS - Potholes	
510	7845704	Archived	DGS - Potholes	54 Orchard Ave Albany, NY, 12203, USA	large pothole in front of residence	15th Ward,Eagle Hill Neighborhood Association	05/20/2020 - 03:10PM	DGS - Potholes	
511	7845778	Archived	DGS - Potholes	63 A Krumkill Rd Albany, NY, 12208, USA	pothole in front of resident's home and at the intersection of Krumkill and Buckingham lake (next to residence.)	14th Ward,Buckingham Pond / Crestwood Neighborhood Assoc.	05/20/2020 - 03:27PM	DGS - Potholes	
512	7849830	Acknowledged	Street Repair	29 Chapel St Albany, NY, 12210, USA	I just want to commend the City for repaving Chapel Street. After coming back Downtown after nearly 2 months away; it really looks nice. Good work! Albany Resident and Downtown Employee.	3rd Ward,Sheridan Hollow	05/21/2020 - 08:01AM	Street Repair	
513	7849915	Archived	Pothole	Delaware Ave Albany, NY, 12202, USA	The street that runs through the TOAST parking lot is once again a minefield of potholes. I really really don't think it can just be patched again, it NEEDS to be repaved. Please consider adding this to the list of streets to repave this year. I guess this is also considered Lincoln Park Rd (Extension?)	7th Ward	05/21/2020 - 08:27AM	Pothole	
514	7850188	Archived	DGS - Potholes	Rapp Rd Albany, NY, 12203, USA	Resident states that roads leading to the railroad tracks has potholes on Rapp road. as soon as you go over the overpass, leading to the interstate.	12th Ward	05/21/2020 - 09:15AM	DGS - Potholes	
515	7850236	Acknowledged	DGS - Potholes	Henry Johnson Blvd Albany, NY, 12203, USA	Resident called DGS to inform the Agency that her tire blew out because of a pothole located Henry Johnson Blvd. Exit of highway near housing development across from Stewart's	6th Ward,Washington Park Neighborhood Association	05/21/2020 - 09:26AM	DGS - Potholes	
516	7850618	Archived	DGS - Potholes	Grandview Ter Albany, NY, 12202, USA	Potholes between 2nd and Libel / Grandview Terrace	2nd Ward,Second Avenue Neighborhood Association	05/21/2020 - 10:25AM	DGS - Potholes	
517	7850708	Acknowledged	Pothole	175-299 Jay St Albany, NY, 12210, USA	Huge pothole reopened	6th Ward	05/21/2020 - 10:38AM	Pothole	
518	7852533	Archived	DGS - Potholes	Green St Albany, NY, 12207, USA	Green Street and Madison Ave corner there is a pothole	3rd Ward	05/21/2020 - 02:49PM	DGS - Potholes	
519	7852560	Archived	DGS - Potholes	S Pearl St Albany, NY, 12202, USA	corner of So Pearl St. and First Avenue	1st Ward	05/21/2020 - 02:51PM	DGS - Potholes	
520	7852618	Closed	DGS - Potholes	Shaker Rd Albany, NY, 12211, USA	Pothole Between 339 340 between Albany shaker road By water Corporate woods area	4th Ward,No. Albany / Shaker Park Neighborhood Assoc.,Shaker / Bishop's Gate Neighborhood Association	05/21/2020 - 03:04PM	DGS - Potholes	
521	7852648	Closed	DGS - Potholes	Exchange St Albany, NY, 12205, USA	Patch of potholes Exchange Change Street and Everett Sunoco station	4th Ward	05/21/2020 - 03:07PM	DGS - Potholes	
522	7858661	Archived	DGS - Potholes	Rosemont St Albany, NY, 12203, USA	On Rosemont between Western and Belvidere.	13th Ward,Melrose Neighborhood Association	05/22/2020 - 02:32PM	DGS - Potholes	
523	7858700	Acknowledged	DGS - Sidewalk Repair	Washington Ave & Manning Blvd Albany, NY, 12206, USA	The sidewalk, in front of the CDTA bus stop, is broken up and needs to be repaired.	12th Ward,Beverwyck Neighborhood Association	05/22/2020 - 02:41PM	DGS - Sidewalk Repairs	

	A	B	C	D	E	F	G	H	I
524	7874912	Archived	DGS - Potholes	348 Livingston Ave Albany, NY, 12206, USA	Pothole that could be a sink hole. At least 6 inches deep.	5th Ward,West Hill Neighborhood Association	05/26/2020 - 01:08PM	DGS - Potholes	
525	7876092	Archived	DGS - Potholes	S Main Ave Albany, NY, 12208, USA	At the intersection of Hanson Ave and South Main Ave. 2 very deep potholes	9th Ward,New Scotland / Woodlawn Neighborhood Assoc.	05/26/2020 - 02:14PM	DGS - Potholes	
526	7880918	Archived	Pothole	Seminole Ave Albany, NY, 12203, USA	2 deep pot holes and few smaller ones On Seminole Ave. near driveway for McMahon Family Denistry on Western Ave.	14th Ward,Eagle Hill Neighborhood Association	05/26/2020 - 03:32PM	Pothole	
527	7890017	Archived	DGS - Sidewalk Repair	133 S Lake Ave Albany, NY, 12208, USA	DEFECT FILE 5/11/20 Uneven side walk at 133 and 133R South Lake Ave.	9th Ward,Pine Hills Neighborhood Association	05/27/2020 - 07:35AM	DGS - Sidewalk Repairs	
528	7890040	Acknowledged	DGS - Sidewalk Repair	26 Dana Ave Albany, NY, 12208, USA	DEFECT FILE 3/15/20 Sidewalk Repair needed.	6th Ward,Park South Neighborhood Association	05/27/2020 - 07:44AM	DGS - Sidewalk Repairs	
529	7890047	Acknowledged	DGS - Sidewalk Repair	385 Morris St Albany, NY, 12208, USA	DEFECT FILE 3/15/20 Sidewalk Repair needed.	10th Ward,Pine Hills Neighborhood Association	05/27/2020 - 07:46AM	DGS - Sidewalk Repairs	
530	7892021	Acknowledged	DGS - Potholes	24 Sherman St Albany, NY, 12210, USA	pothole ifo 24 Sherman Street	3rd Ward,Sheridan Hollow	05/27/2020 - 12:00PM	DGS - Potholes	
531	7893021	Archived	DGS - Potholes	S Main Ave Albany, NY, 12208, USA	Potholes on S. Main Ave by Woodlawn intersection.	9th Ward,New Scotland / Woodlawn Neighborhood Assoc.	05/27/2020 - 02:11PM	DGS - Potholes	
532	7893031	Archived	DGS - Potholes	S Main Ave Albany, NY, 12208, USA	Potholes on South Main Ave by the intersection of Wooodlawn.	9th Ward,New Scotland / Woodlawn Neighborhood Assoc.	05/27/2020 - 02:13PM	DGS - Potholes	
533	7893273	Archived	DGS - Potholes	142 Mccarty Ave Albany, NY, 12202, USA	(2) Large potholes just past this address.	1st Ward	05/27/2020 - 02:56PM	DGS - Potholes	
534	7894200	Acknowledged	Sidewalk Repair	181 Kent St Albany, NY, 12206, USA	Uneven sidewalk in need of repair, particularly in light of people with disabilities that rely on this sidewalk for safety.	11th Ward,Beverwyck Neighborhood Association,Upper Washington Ave. Neighborhood Assoc.	05/27/2020 - 05:49PM	Sidewalk Repair	
535	7894221	Acknowledged	Sidewalk Repair	352 Manning Blvd Albany, NY, 12206, USA	Uneven sidewalk in need of repair. Very important for those with disabilities to be able to use the sidewalk without interruption or risk of injury.	11th Ward,Beverwyck Neighborhood Association,Upper Washington Ave. Neighborhood Assoc.	05/27/2020 - 05:54PM	Sidewalk Repair	
536	7894227	Acknowledged	Sidewalk Repair	944 Washington Ave Albany, NY, 12203, USA	Cracked Sidewalk Panel deteriorating rapidly due to weathering.	13th Ward,Manning Boulevard Neighborhood Assoc.	05/27/2020 - 05:57PM	Sidewalk Repair	
537	7894238	Archived	Sidewalk Repair	944 Washington Ave Albany, NY, 12203, USA	Severely cracked sidewalk deteriorating rapidly due to weathering.	13th Ward,Manning Boulevard Neighborhood Assoc.	05/27/2020 - 05:59PM	Sidewalk Repair	
538	7894261	Acknowledged	Sidewalk Repair	950 Washington Ave Albany, NY, 12203, USA	Severely cracked sidewalk in serious need for repair. Deteriorating rapidly due to weathering.	13th Ward,Upper Washington Ave. Neighborhood Assoc.	05/27/2020 - 06:06PM	Sidewalk Repair	
539	7894288	Archived	Pothole	166 Winthrop Ave Albany, NY, 12203, USA	Several potholes in the center of street.	13th Ward,Melrose Neighborhood Association	05/27/2020 - 06:08PM	Pothole	
540	7894300	Archived	Pothole	156 Winthrop Ave Albany, NY, 12203, USA	Several potholes in center of street.	13th Ward,Melrose Neighborhood Association	05/27/2020 - 06:10PM	Pothole	
541	7894311	Acknowledged	Sidewalk Repair	1035 Washington Ave Albany, NY, 12206, USA	Sidewalk panel in serious need of repair. Safety issue, particularly for the disabled.	12th Ward,Upper Washington Ave. Neighborhood Assoc.	05/27/2020 - 06:12PM	Sidewalk Repair	
542	7894320	Archived	Pothole	150 Rosemont St Albany, NY, 12206, USA	Severe pothole in the middle of the street.	12th Ward,Upper Washington Ave. Neighborhood Assoc.	05/27/2020 - 06:14PM	Pothole	
543	7894396	Archived	Pothole	170 Rosemont St Albany, NY, 12206, USA	Large Pothole in middle of street.	12th Ward,Upper Washington Ave. Neighborhood Assoc.	05/27/2020 - 06:30PM	Pothole	
544	7895104	Acknowledged	Pothole	1-49 Spring St Albany, NY, 12210, USA	Very bad pothole	6th Ward	05/27/2020 - 09:35PM	Pothole	
545	7898500	Acknowledged	Sinkholes	253 Washington Avenue Ext Albany, NY, 12205, USA	Dangerous sink hole formed next to fire hydrant on access road parallel to Washington Ave Extension	12th Ward	05/28/2020 - 08:25AM	Sinkholes	
546	7898938	Archived	DGS - Potholes	Collins Pl Albany, NY, 12208, USA	On Collins Place from Hurst Ave to New Scotland Ave	8th Ward,Buckingham Pond / Crestwood Neighborhood Assoc.	05/28/2020 - 09:31AM	DGS - Potholes	
547	7899285	Acknowledged	DGS - Sidewalk Repair	Henry Johnson Blvd Albany, NY, 12203, USA	Resident said he stepped in a hole on the sidewalk of the Henry Johnson bridge. Said it is deep enough for someone to get injured. Also some debris in the hole.	6th Ward,Washington Park Neighborhood Association	05/28/2020 - 10:15AM	DGS - Sidewalk Repairs	
548	7899308	Acknowledged	DGS - Sidewalk Repair	306 W Lawrence St Albany, NY, 12208, USA	Resident said a new sidewalk was poured last year on the corner of W. Lawrence and Park Ave. The project was completed and then rained on, causing the sidewalk not to set correctly. They want to know if it can be redone.	10th Ward,Pine Hills Neighborhood Association	05/28/2020 - 10:19AM	DGS - Sidewalk Repairs	
549	7899747	Archived	DGS - Potholes	120 Orlando Ave Albany, NY, 12203, USA	Large holes at the end of the driveway need to be filled. Resident said whole street needs to be repaved.	14th Ward,Eagle Hill Neighborhood Association	05/28/2020 - 11:20AM	DGS - Potholes	
550	7900082	Archived	Pothole	120 Orlando Ave Albany, NY, 12203, USA	I have been calling about this street issue for a couple years now. When I called again today DGS said they have no record of me or any of my neighbors ever calling. This is my 3rd time calling this year and I'm not sure it's even in the system. What started out as a pothole is now giant craters. Kids are now getting hurt on this. It needs to be looked as ASAP.	14th Ward,Eagle Hill Neighborhood Association	05/28/2020 - 12:01PM	Pothole	
551	7900273	Archived	Pothole	1-99 Stanwix St Albany, NY, 12209, USA	Large pothole approximately 2ftx2ft on stanwix st between Delaware and second ave closer to second ave. Pothole is in middle of street and no good way to avoid not hitting	7th Ward,Delaware Area Neighborhood Association	05/28/2020 - 12:27PM	Pothole	
552	7900576	Acknowledged	DGS - Sidewalk Repair	Milner Ave & Rafts Way Albany, NY, 12208, USA	Disabled ramp has a 2-3 inch dip as it connects to the pathway. Resident said it is hazardous as people are tripping stepping off of it. Gap needs to be filled with gravel.	14th Ward,Buckingham Pond / Crestwood Neighborhood Assoc.	05/28/2020 - 01:07PM	DGS - Sidewalk Repairs	
553	7907869	Archived	DGS - Potholes	S Swan St Albany, NY, 12210, USA	Very bad potholes in the round about (S. Mall Arterial) between Jay Street and Hudson Ave.	6th Ward	05/29/2020 - 12:53PM	DGS - Potholes	

	A	B	C	D	E	F	G	H	I
554	7912788	Archived	Pothole	1-32 Pine Ln Albany, NY, 12203, USA	Visited Pine Ln. from out of state. That road is a joke. It's surface is like an old wash board and should be dealt with soon and properly. The past patch jobs were done very poorly and above the road surface.	12th Ward	05/30/2020 - 08:14AM	Pothole	
555	7917161	Archived	Pothole	35 Oliver Ave Albany, NY, 12203, USA	Terrible series of potholes on Oliver Avenue, most pronounced of which are in front of 35 Oliver Ave. Very deep and a danger to walkers, runners, bicycles, strollers, and motor vehicles.	14th Ward,Eagle Hill Neighborhood Association	05/31/2020 - 12:42PM	Pothole	
556	7922489	Acknowledged	DGS - Sidewalk Repair	1041 Washington Ave Albany, NY, 12206, USA	please inspect	12th Ward,Upper Washington Ave. Neighborhood Assoc.	06/01/2020 - 02:07PM	DGS - Sidewalk Repairs	
557	7926759	Archived	DGS - Potholes	Mccarty Ave Albany, NY, 12202, USA	at the end of McCarty Avenue towards south pearl	1st Ward	06/02/2020 - 07:57AM	DGS - Potholes	
558	7927080	Archived	DGS - Sidewalk Repair	39 Emmett St Albany, NY, 12204, USA	tripping hazard	4th Ward,No. Albany / Shaker Park Neighborhood Assoc.	06/02/2020 - 08:55AM	DGS - Sidewalk Repairs	
559	7927864	Archived	Pothole	1075-1083 Central Ave Albany, NY, 12205, USA		12th Ward,Upper Washington Ave. Neighborhood Assoc.	06/02/2020 - 10:51AM	Pothole	
560	7929261	Acknowledged	DGS - Potholes	Manning Blvd Albany, NY, 12206, USA	Manning Bridal Path (Odd Side)	11th Ward,Beverwyck Neighborhood Association,Upper Washington Ave. Neighborhood Assoc.	06/02/2020 - 01:19PM	DGS - Potholes	
561	7929265	Archived	DGS - Potholes	Central Ave & Yardboro Ave Albany, NY, 12205, USA	2 Large potholes @ this location; caller may have damaged his vehicle	12th Ward,Upper Washington Ave. Neighborhood Assoc.	06/02/2020 - 01:20PM	DGS - Potholes	
562	7932120	Acknowledged	Sidewalk Repair	967 Washington Ave Albany, NY, 12206, USA	Sidewalk panel serious state of deterioration. Hazard for pedestrians and those with disabilities.	12th Ward,Upper Washington Ave. Neighborhood Assoc.	06/02/2020 - 11:50PM	Sidewalk Repair	
563	7935839	Archived	DGS - Potholes	Green St Albany, NY, 12207, USA	corner of green and madison	3rd Ward	06/03/2020 - 12:14PM	DGS - Potholes	
564	7936331	Archived	DGS - Potholes	S Pearl St Albany, NY, 12207, USA	south pearl & first avenue (corner)	3rd Ward	06/03/2020 - 01:27PM	DGS - Potholes	
565	7936335	Archived	DGS - Potholes	Mount Hope Albany, NY, USA	mount hope & south pearl	1st Ward,Mt. Hope Townhouse Association	06/03/2020 - 01:28PM	DGS - Potholes	
566	7941204	Acknowledged	DGS - Sidewalk Repair	367 S Manning Blvd Albany, NY, 12208, USA	Sidewalk need to be inspected	8th Ward,Whitehall Neighborhood Association	06/04/2020 - 08:11AM	DGS - Sidewalk Repairs	
567	7941891	Archived	DGS - Potholes	North St & Broadway Albany, NY, 12204, USA	Pothole at Broadway and North, shaking 38 North Street	4th Ward,No. Albany / Shaker Park Neighborhood Assoc.	06/04/2020 - 10:02AM	DGS - Potholes	
568	7941909	Archived	DGS - Potholes	Central Ave & Colvin Ave Albany, NY, 12206, USA	Central and Colvin down central	12th Ward,Upper Washington Ave. Neighborhood Assoc.	06/04/2020 - 10:04AM	DGS - Potholes	
569	7942565	Acknowledged	DGS - Sidewalk Repair	370 Hamilton St Albany, NY, 12210, USA	Sidewalk need to be inspected was temporary fix's	6th Ward,Hudson Park Neighborhood Association	06/04/2020 - 11:35AM	DGS - Sidewalk Repairs	
570	7945702	Archived	Pothole	Cottage Ave & Wellington Ave Albany, NY, 12203, USA		15th Ward,Eagle Hill Neighborhood Association	06/04/2020 - 10:23PM	Pothole	
571	7945908	Archived	Pothole	43 Garfield Pl Albany, NY, 12206,	2 potholes in front of address	5th Ward,West End Neighborhood Association	06/04/2020 - 11:47PM	Pothole	
572	7949387	Archived	DGS - Potholes	N Russell Rd Albany, NY, 12206, USA		12th Ward	06/05/2020 - 11:42AM	DGS - Potholes	
573	7949390	Archived	DGS - Potholes	Rapp Rd Albany, NY, 12203, USA	rapp road from washington ave ext. all the way over rapp	12th Ward	06/05/2020 - 11:43AM	DGS - Potholes	
574	7949622	Archived	DGS - Potholes	117 Cottage Ave Albany, NY, 12203, USA		15th Ward,Eagle Hill Neighborhood Association	06/05/2020 - 12:14PM	DGS - Potholes	
575	7949934	Archived	DGS - Potholes	117 Cottage Ave Albany, NY, 12203, USA		15th Ward,Eagle Hill Neighborhood Association	06/05/2020 - 01:08PM	DGS - Potholes	
576	7951840	Archived	Sidewalk Repair	1045 Washington Ave Albany, NY, 12206, USA	sidewalk in need of repair	12th Ward,Upper Washington Ave. Neighborhood Assoc.	06/05/2020 - 09:38PM	Sidewalk Repair	
577	7951851	Acknowledged	Sidewalk Repair	29 Colvin Ave Albany, NY, 12206, USA	sidewalk panel crumbling	12th Ward,Upper Washington Ave. Neighborhood Assoc.	06/05/2020 - 09:47PM	Sidewalk Repair	
578	7956741	Acknowledged	Sidewalk Repair	1032 Washington Ave Albany, NY, 12203, USA	Crumbling Sidewalk	13th Ward,Melrose Neighborhood Association	06/07/2020 - 01:07AM	Sidewalk Repair	
579	7956743	Archived	Pothole	1046 Washington Ave Albany, NY, 12203, USA	Pothole	13th Ward,Melrose Neighborhood Association	06/07/2020 - 01:11AM	Pothole	
580	7956745	Archived	Pothole	1070 Washington Ave Albany, NY, 12203, USA	Pothole	13th Ward,Melrose Neighborhood Association	06/07/2020 - 01:13AM	Pothole	
581	7956746	Acknowledged	Sidewalk Repair	1078 Washington Ave Albany, NY, 12203, USA	Crumbling Sidewalk	13th Ward,Melrose Neighborhood Association	06/07/2020 - 01:15AM	Sidewalk Repair	
582	7956747	Archived	Pothole	1082 Washington Ave Albany, NY, 12203, USA	Pothole	13th Ward,Melrose Neighborhood Association	06/07/2020 - 01:19AM	Pothole	
583	7956748	Archived	Pothole	1082 Washington Ave Albany, NY, 12203, USA	Pothole	13th Ward,Melrose Neighborhood Association	06/07/2020 - 01:21AM	Pothole	
584	7956752	Archived	Pothole	139 Brevator St Albany, NY, 12203, USA	Pothole	13th Ward,Melrose Neighborhood Association	06/07/2020 - 01:24AM	Pothole	
585	7956754	Archived	Pothole	137 Brevator St Albany, NY, 12203, USA	Pothole	13th Ward,Melrose Neighborhood Association	06/07/2020 - 01:26AM	Pothole	
586	7956756	Archived	Pothole	Campus Access Rd Albany, NY, 12203, USA	Numerous potholes along Brevator	13th Ward	06/07/2020 - 01:30AM	Pothole	
587	7956758	Acknowledged	Sidewalk Repair	20 Rosemont St Albany, NY, 12203, USA	Crumbling Sidewalk	13th Ward,Melrose Neighborhood Association	06/07/2020 - 01:32AM	Sidewalk Repair	

	A	B	C	D	E	F	G	H	I
588	7956760	Archived	Pothole	50 Rosemont St Albany, NY, 12203, USA	Pothole	13th Ward,Melrose Neighborhood Association	06/07/2020 - 01:36AM	Pothole	
589	7956762	Archived	Pothole	90 Rosemont St Albany, NY, 12203, USA	Large pothole to entrance to Rosemont Park.	13th Ward,Melrose Neighborhood Association	06/07/2020 - 01:39AM	Pothole	
590	7957368	Acknowledged	Sidewalk Repair	19 Clermont St Albany, NY, 12203, USA	Crumbling sidewalk	13th Ward,Melrose Neighborhood Association	06/07/2020 - 07:33AM	Sidewalk Repair	
591	7957372	Acknowledged	Sidewalk Repair	68 Edgewood Ave Albany, NY, 12203, USA	Heaving uneven sidewalk	13th Ward,Melrose Neighborhood Association	06/07/2020 - 07:38AM	Sidewalk Repair	
592	7957375	Archived	Pothole	14 Belvidere Ave Albany, NY, 12203, USA	Pothole	13th Ward,Melrose Neighborhood Association	06/07/2020 - 07:41AM	Pothole	
593	7957376	Acknowledged	Sidewalk Repair	2 Hawthorne Ave Albany, NY, 12203, USA	Heaving and uneven sidewalk	13th Ward,Melrose Neighborhood Association	06/07/2020 - 07:43AM	Sidewalk Repair	
594	7957377	Acknowledged	Sidewalk Repair	30 Hawthorne Ave Albany, NY, 12203, USA	Uneven sidewalk	13th Ward,Melrose Neighborhood Association	06/07/2020 - 07:46AM	Sidewalk Repair	
595	7957393	Acknowledged	Pothole	32 Hawthorne Ave Albany, NY, 12203, USA	Pothole	13th Ward,Melrose Neighborhood Association	06/07/2020 - 07:48AM	Pothole	
596	7957423	Acknowledged	Sidewalk Repair	44 Hawthorne Ave Albany, NY, 12203, USA	Uneven sidewalk	13th Ward,Melrose Neighborhood Association	06/07/2020 - 07:51AM	Sidewalk Repair	
597	7959274	Archived	Pothole	300 Washington Ave Ext Albany, NY, 12203, USA		12th Ward	06/07/2020 - 07:17PM	Pothole	
598	7961604	Archived	DGS - Potholes	Osborne St Albany, NY, 12202, USA	Street needs to be repaved btwn Hawk and Alexander.	2nd Ward,South End Neighborhood Association	06/08/2020 - 10:15AM	DGS - Potholes	
599	7961902	Archived	DGS - Potholes	Marion Ave Albany, NY, 12208, USA	There are 4 large holes in the road near the intersection of Bogardus Rd. Please repair.	14th Ward,Buckingham Pond / Crestwood Neighborhood Assoc.	06/08/2020 - 10:50AM	DGS - Potholes	
600	7962151	Acknowledged	DGS - Sidewalk Repair	20 Bancker St Albany, NY, 12208, USA	sidewalk tilted, needs to be repaired. Resident called. Tree roots are pushing it up more.	14th Ward,Pine Hills Neighborhood Association	06/08/2020 - 11:14AM	DGS - Sidewalk Repairs	
601	7966173	Acknowledged	Sidewalk Repair	23 Fairlawn Ave Albany, NY, 12203, USA	Uneven sidewalk, tripping point	13th Ward,Melrose Neighborhood Association	06/08/2020 - 11:42PM	Sidewalk Repair	
602	7966178	Acknowledged	Sidewalk Repair	24 Fairlawn Ave Albany, NY, 12203, USA	Uneven sidewalk, tripping point	13th Ward,Melrose Neighborhood Association	06/08/2020 - 11:45PM	Sidewalk Repair	
603	7966187	Acknowledged	Sidewalk Repair	43 Terrace Ave Albany, NY, 12203, USA	Uneven sidewalk, tripping point	13th Ward,Melrose Neighborhood Association	06/08/2020 - 11:47PM	Sidewalk Repair	
604	7966246	Acknowledged	Sidewalk Repair	71 Lincoln Ave Albany, NY, 12206, USA	Uneven sidewalk, tripping point	12th Ward,Upper Washington Ave. Neighborhood Assoc.	06/08/2020 - 11:52PM	Sidewalk Repair	
605	7966277	Acknowledged	Sidewalk Repair	86 Benson St Albany, NY, 12206, USA	Uneven sidewalk, tripping point	11th Ward,Beverwyck Neighborhood Association	06/08/2020 - 11:54PM	Sidewalk Repair	
606	7966440	Acknowledged	Sidewalk Repair	123 Kent St Albany, NY, 12206, USA	uneven sidewalk, tripping point	11th Ward,Beverwyck Neighborhood Association	06/09/2020 - 12:06AM	Sidewalk Repair	
607	7966472	Closed	Pothole	137 Ontario St Albany, NY, 12206, USA	Pothole	11th Ward,Beverwyck Neighborhood Association	06/09/2020 - 12:08AM	Pothole	
608	7966474	Archived	Pothole	142 Fairlawn Ave Albany, NY, 12203, USA	Pothole	13th Ward,Melrose Neighborhood Association	06/09/2020 - 12:11AM	Pothole	
609	7966477	Archived	Pothole	145 Ontario St Albany, NY, 12206, USA	pothole	11th Ward,Beverwyck Neighborhood Association	06/09/2020 - 12:15AM	Pothole	
610	7966480	Acknowledged	Sidewalk Repair	148 Benson St Albany, NY, 12206, USA	uneven sidewalk, tripping point	13th Ward,Beverwyck Neighborhood Association	06/09/2020 - 12:19AM	Sidewalk Repair	
611	7968647	Acknowledged	Sidewalk Repair	157 Ontario St Albany, NY, 12206, USA	Uneven sidewalk, tripping point	11th Ward,Beverwyck Neighborhood Association	06/09/2020 - 07:02AM	Sidewalk Repair	
612	7968682	Acknowledged	Sidewalk Repair	169 Fairlawn Ave Albany, NY, 12203, USA	Uneven sidewalk, tripping point	13th Ward,Melrose Neighborhood Association	06/09/2020 - 07:04AM	Sidewalk Repair	
613	7968756	Acknowledged	Sidewalk Repair	187 Bradford St Albany, NY, 12206, USA	crumbling sidewalk	11th Ward,Beverwyck Neighborhood Association	06/09/2020 - 07:27AM	Sidewalk Repair	
614	7968765	Acknowledged	Sidewalk Repair	189 Homestead Ave Albany, NY, 12206, USA	uneven sidewalk, tripping point	12th Ward,Upper Washington Ave. Neighborhood Assoc.	06/09/2020 - 07:32AM	Sidewalk Repair	
615	7968773	Acknowledged	Sidewalk Repair	191 Homestead Ave Albany, NY, 12206, USA	uneven sidewalk, tripping point	12th Ward,Upper Washington Ave. Neighborhood Assoc.	06/09/2020 - 07:36AM	Sidewalk Repair	
616	7968924	Archived	Sidewalk Repair	663 Western Ave Albany, NY, 12203, USA	Uneven sidewalk, tripping point	13th Ward,Melrose Neighborhood Association	06/09/2020 - 07:56AM	Sidewalk Repair	
617	7968971	Archived	Sidewalk Repair	663 Western Ave Albany, NY, 12203, USA	Uneven sidewalk, tripping point	13th Ward,Melrose Neighborhood Association	06/09/2020 - 07:59AM	Sidewalk Repair	
618	7969008	Acknowledged	Sidewalk Repair	663 Western Ave Albany, NY, 12203, USA	uneven sidewalk, tripping point	13th Ward,Melrose Neighborhood Association	06/09/2020 - 08:01AM	Sidewalk Repair	
619	7969032	Acknowledged	Sidewalk Repair	667 Western Ave Albany, NY, 12203, USA	uneven sidewalk, tripping point	13th Ward,Melrose Neighborhood Association	06/09/2020 - 08:04AM	Sidewalk Repair	
620	7969367	Archived	DGS - Sidewalk Repair	618 Providence St Albany, NY, 12208, USA	The curb in front of this address has a metal-like edge. Cars are constantly ruining their tires because of this. Resident always has a difficult time backing out of his driveway. He stated this is his third time popping his tire. Please repair.	9th Ward,Pine Hills Neighborhood Association	06/09/2020 - 09:07AM	DGS - Sidewalk Repairs	

	A	B	C	D	E	F	G	H	I
621	7969427	Archived	DGS - Potholes	821 New Scotland Ave Albany, NY, 12208, USA	Resident hit pothole in front of LUKOIL and blew out the front passenger tire. They also damaged their rim. It happened on 5/15/20 @ 12:15 pm. Referred to the Law Dept.	8th Ward,Buckingham Pond / Crestwood Neighborhood Assoc.	06/09/2020 - 09:17AM	DGS - Potholes	
622	7969836	Acknowledged	DGS - Potholes	Jay St Albany, NY, 12210, USA	Street repairs needed at Jay St and Dove St.	6th Ward	06/09/2020 - 10:16AM	DGS - Potholes	
623	7972103	Acknowledged	DGS - Sidewalk Repair	315 Myrtle Ave Albany, NY, 12208, USA	Sidewalk on the side of this address has a large hole, it is turning into a sinkhole.	6th Ward,Park South Neighborhood Association	06/09/2020 - 03:41PM	DGS - Sidewalk Repairs	
624	7977348	Acknowledged	DGS - Sidewalk Repair	91 Winthrop Ave Albany, NY, 12203, USA	Tripping points need to be inspected	13th Ward,Melrose Neighborhood Association	06/10/2020 - 09:56AM	DGS - Sidewalk Repairs	
625	7977429	Acknowledged	DGS - Sidewalk Repair	5 Hawthorne Ave Albany, NY, 12203, USA	Sidewalk need to be inspected for repairs	13th Ward,Melrose Neighborhood Association	06/10/2020 - 10:02AM	DGS - Sidewalk Repairs	
626	7977476	Acknowledged	DGS - Sidewalk Repair	39 Hawthorne Ave Albany, NY, 12203, USA	Sidewalk need to be inspected for repairs	13th Ward,Melrose Neighborhood Association	06/10/2020 - 10:05AM	DGS - Sidewalk Repairs	
627	7977556	Acknowledged	Pothole	85 Chestnut St Albany NY 12210, United States	Grate has sunk, destroyed two tires.	6th Ward,Center Square Neighborhood Association	06/10/2020 - 10:13AM	Pothole	
628	7978516	Acknowledged	DGS - Sidewalk Repair	64 Fleetwood Ave Albany, NY, 12208, USA	City tree was cut down a few weeks ago. Sidewalk was lifted out of place when tree was removed. Resident would like sidewalks repaired.	9th Ward,Helderberg Neighborhood Association	06/10/2020 - 12:13PM	DGS - Sidewalk Repairs	
629	7979041	Acknowledged	Street Repair	40 Sheridan Ave Albany, NY, 12210, USA	The community and our office, have submitted numerous requests for over a year now. I have additional photos of the area. The road located off of Sheridan ave. (know as eagle street). Directly around the corner from The Knick building. Directly across the street from 49 Sheridan Ave. Please repair our city street. The street is almost undrivable. The city currently has cones and barricades at the corner of this street for an unrelated repair. Please address our request.	3rd Ward,Sheridan Hollow	06/10/2020 - 01:26PM	Street Repair	
630	7979423	Acknowledged	Sidewalk Repair	964 Washington Ave Albany, NY, 12203, USA	Been waiting two years to have this fixed	13th Ward,Melrose Neighborhood Association	06/10/2020 - 02:24PM	Sidewalk Repair	
631	7987135	Acknowledged	DGS - Potholes	433 Magazine St Albany, NY, 12203, USA	Previous SCF was closed on 5/20. Resident called today because pothole is still there. Please repair.	15th Ward,Eagle Hill Neighborhood Association	06/11/2020 - 12:25PM	DGS - Potholes	
632	7987144	Archived	DGS - Potholes	Sligo St Albany, NY, 12209, USA	Pothole near the intersection of Sligo and O'Connell. Please repair.	1st Ward,Delaware Area Neighborhood Association,Second Avenue Neighborhood Association	06/11/2020 - 12:27PM	DGS - Potholes	
633	7989481	Acknowledged	Sinkholes	1128 Western Ave Albany, NY, 12203, USA		15th Ward,Eagle Hill Neighborhood Association	06/11/2020 - 08:25PM	Sinkholes	
634	7995765	Closed	DGS - Potholes	Tivoli St Albany, NY, 12207, USA	Potholes that were recently filled have opened back up. Please fill. Street is in bad condition.	4th Ward	06/12/2020 - 04:38PM	DGS - Potholes	
635	7996611	Acknowledged	Sidewalk Repair	4 Homestead Ave Albany, NY, 12203, USA	uneven sidewalk, tripping point	13th Ward,Melrose Neighborhood Association	06/12/2020 - 09:59PM	Sidewalk Repair	
636	7996617	Acknowledged	Sidewalk Repair	8 Homestead Ave Albany, NY, 12203, USA	uneven sidewalk, tripping point	13th Ward,Melrose Neighborhood Association	06/12/2020 - 10:01PM	Sidewalk Repair	
637	7996620	Acknowledged	Sidewalk Repair	10 Homestead Ave Albany, NY, 12203, USA	uneven sidewalk, tripping point	13th Ward,Melrose Neighborhood Association	06/12/2020 - 10:02PM	Sidewalk Repair	
638	7996625	Archived	Pothole	10 Winthrop Ave Albany, NY, 12203, USA	Pothole	13th Ward,Melrose Neighborhood Association	06/12/2020 - 10:04PM	Pothole	
639	7996630	Archived	Pothole	11 Homestead Ave Albany, NY, 12203, USA	pothole	13th Ward,Melrose Neighborhood Association	06/12/2020 - 10:06PM	Pothole	
640	7996637	Archived	Pothole	12 Homestead Ave Albany, NY, 12203, USA	Pothole	13th Ward,Melrose Neighborhood Association	06/12/2020 - 10:09PM	Pothole	
641	7999075	Acknowledged	Sidewalk Repair	78 Hollywood Ave Albany, NY, 12208, USA	Sidewalk at border of properties at 78 and 80 Hollywood is heaved approximately 2 inches from tree roots. Pedestrians have been seen tripping over it.	9th Ward,Helderberg Neighborhood Association	06/13/2020 - 08:10AM	Sidewalk Repair	
642	7999967	Archived	Pothole	56 Adirondack St Albany, NY, 12203, USA	There are many pot holes but I could only add one pic. They are getting worse.	15th Ward,Eagle Hill Neighborhood Association	06/13/2020 - 01:12PM	Pothole	
643	8003509	Archived	Pothole	25 Pine Ln Albany, NY, 12203, USA	Numerous clusters of potholes make travel conditions very uncomfortable. Both lanes are terribly uneven due to open potholes and previous patches that are raised humps. Repeated filling of potholes does not improve the driving surface. Milling and resurfacing is worthy of valid consideration.	12th Ward	06/14/2020 - 03:20PM	Pothole	
644	8004194	Archived	Pothole	16 Homestead Ave Albany, NY, 12203, USA	Pothole	13th Ward,Melrose Neighborhood Association	06/14/2020 - 08:35PM	Pothole	
645	8004198	Acknowledged	Sidewalk Repair	17 Homestead Ave Albany, NY, 12203, USA	severely cracked sidewalk	13th Ward,Melrose Neighborhood Association	06/14/2020 - 08:37PM	Sidewalk Repair	
646	8004200	Archived	Pothole	19 Homestead Ave Albany, NY, 12203, USA	Pothole	13th Ward,Melrose Neighborhood Association	06/14/2020 - 08:38PM	Pothole	
647	8004203	Archived	Pothole	20 Homestead Ave Albany, NY, 12203, USA	Pothole	13th Ward,Melrose Neighborhood Association	06/14/2020 - 08:39PM	Pothole	
648	8004207	Acknowledged	Sidewalk Repair	22 Homestead Ave Albany, NY, 12203, USA	Tripping point, large gap	13th Ward,Melrose Neighborhood Association	06/14/2020 - 08:41PM	Sidewalk Repair	
649	8004210	Acknowledged	Sidewalk Repair	24 Homestead Ave Albany, NY, 12203, USA	uneven sidewalk, tripping point	13th Ward,Melrose Neighborhood Association	06/14/2020 - 08:42PM	Sidewalk Repair	
650	8004219	Acknowledged	Sidewalk Repair	28 Homestead Ave Albany, NY, 12203, USA	uneven sidewalk, tripping point	13th Ward,Melrose Neighborhood Association	06/14/2020 - 08:44PM	Sidewalk Repair	

	A	B	C	D	E	F	G	H	I
651	8004247	Acknowledged	Sidewalk Repair	42 Winthrop Ave Albany, NY, 12203, USA	cracked sidewalk panels	13th Ward,Melrose Neighborhood Association	06/14/2020 - 08:49PM	Sidewalk Repair	
652	8004249	Archived	Pothole	55 Winthrop Ave Albany, NY, 12203, USA	Pothole	13th Ward,Melrose Neighborhood Association	06/14/2020 - 08:51PM	Pothole	
653	8004261	Acknowledged	Sidewalk Repair	68 Winthrop Ave Albany, NY, 12203, USA	crumbling sidewalk panel	13th Ward,Melrose Neighborhood Association	06/14/2020 - 08:56PM	Sidewalk Repair	
654	8004267	Archived	Pothole	94 Winthrop Ave Albany, NY, 12203, USA	Pothole	13th Ward,Melrose Neighborhood Association	06/14/2020 - 08:58PM	Pothole	
655	8004272	Acknowledged	Sidewalk Repair	95 Winthrop Ave Albany, NY, 12203, USA	crumbling sidewalk panel	13th Ward,Melrose Neighborhood Association	06/14/2020 - 08:59PM	Sidewalk Repair	
656	8004274	Acknowledged	Sidewalk Repair	107 Winthrop Ave Albany, NY, 12203, USA	uneven sidewalk, tripping point	13th Ward,Melrose Neighborhood Association	06/14/2020 - 09:01PM	Sidewalk Repair	
657	8004277	Archived	Pothole	119 Winthrop Ave Albany, NY, 12203, USA	Pothole	13th Ward,Melrose Neighborhood Association	06/14/2020 - 09:02PM	Pothole	
658	8004279	Archived	Pothole	143 Winthrop Ave Albany, NY, 12203, USA	Pothole	13th Ward,Melrose Neighborhood Association	06/14/2020 - 09:04PM	Pothole	
659	8004286	Archived	Pothole	625 Western Ave Albany, NY, 12203, USA	Pothole	13th Ward,Melrose Neighborhood Association	06/14/2020 - 09:07PM	Pothole	
660	8004292	Acknowledged	Sidewalk Repair	631 Western Ave Albany, NY, 12203, USA	cracked sidewalk panel	13th Ward,Melrose Neighborhood Association	06/14/2020 - 09:08PM	Sidewalk Repair	
661	8004296	Acknowledged	Sidewalk Repair	647 Western Ave Albany, NY, 12203, USA	severely deteriorated sidewalk, major tripping hazard	13th Ward,Melrose Neighborhood Association	06/14/2020 - 09:10PM	Sidewalk Repair	
662	8004318	Archived	Pothole	1 Lowell St Albany, NY, 12205, USA	Potholes	12th Ward,Upper Washington Ave. Neighborhood Assoc.	06/14/2020 - 09:21PM	Pothole	
663	8004323	Archived	Pothole	3 Lowell St Albany, NY, 12205, USA	Pothole	12th Ward,Upper Washington Ave. Neighborhood Assoc.	06/14/2020 - 09:23PM	Pothole	
664	8004326	Archived	Pothole	38 Yardboro Ave Albany, NY, 12205, USA	Pothole	12th Ward,Upper Washington Ave. Neighborhood Assoc.	06/14/2020 - 09:24PM	Pothole	
665	8004329	Archived	Pothole	65 Lowell St Albany, NY, 12205, USA	Potholes	12th Ward,Upper Washington Ave. Neighborhood Assoc.	06/14/2020 - 09:25PM	Pothole	
666	8004333	Closed	Pothole	78 Yardboro Ave Albany, NY, 12205, USA	Pothole	12th Ward,Upper Washington Ave. Neighborhood Assoc.	06/14/2020 - 09:27PM	Pothole	
667	8004335	Archived	Pothole	80 Lowell St Albany, NY, 12205, USA	Potholes	12th Ward,Upper Washington Ave. Neighborhood Assoc.	06/14/2020 - 09:28PM	Pothole	
668	8004339	Archived	Pothole	87 Lowell St Albany, NY, 12205, USA	potholes	12th Ward,Upper Washington Ave. Neighborhood Assoc.	06/14/2020 - 09:29PM	Pothole	
669	8004340	Archived	Pothole	91 Lowell St Albany, NY, 12205, USA	potholes	12th Ward,Upper Washington Ave. Neighborhood Assoc.	06/14/2020 - 09:31PM	Pothole	
670	8004345	Closed	Pothole	117 Yardboro Ave Albany, NY, 12205, USA	pothole	12th Ward,Upper Washington Ave. Neighborhood Assoc.	06/14/2020 - 09:32PM	Pothole	
671	8004346	Acknowledged	Pothole	127 Yardboro Ave Albany, NY, 12205, USA	Pothole	12th Ward,Upper Washington Ave. Neighborhood Assoc.	06/14/2020 - 09:33PM	Pothole	
672	8006020	Archived	DGS - Potholes	Orchard Ave Albany, NY, 12203, USA	pothole on all of homestead and orchard street	15th Ward,Eagle Hill Neighborhood Association	06/15/2020 - 09:26AM	DGS - Potholes	
673	8006730	Acknowledged	DGS - Sidewalk Repair	345 S Main 12209	Heaved uneven sidewalk	8th Ward,Whitehall Neighborhood Association	06/15/2020 - 11:18AM	DGS - Sidewalk Repairs	
674	8008199	Acknowledged	DGS - Sidewalk Repair	198 Hackett Blvd Albany, NY, 12209, USA	sunken road near sidewalk	8th Ward,Whitehall Neighborhood Association	06/15/2020 - 02:17PM	DGS - Sidewalk Repairs	
675	8008976	Acknowledged	DGS - Sidewalk Repair	29 Frost Pl Albany, NY, 12205, USA	Resident complained of sidewalk damage due to tree removal.	12th Ward,Upper Washington Ave. Neighborhood Assoc.	06/15/2020 - 04:10PM	DGS - Sidewalk Repairs	
676	8008998	Acknowledged	Street Repair	13 Beacon Ave Albany NY 12203, United States	Very large potholes in several portions on Beacon Ave. Unsafe for cars and dangerous for runners and children riding their bikes on the street.	15th Ward,Eagle Hill Neighborhood Association	06/15/2020 - 04:16PM	Street Repair	
677	8009972	Archived	Pothole	3 Warbler Way Albany, NY, 12203, USA	Pothole	12th Ward	06/15/2020 - 08:02PM	Pothole	
678	8009979	Archived	Pothole	9 Warbler Way Albany, NY, 12203, USA	Pothole	12th Ward	06/15/2020 - 08:04PM	Pothole	
679	8010006	Acknowledged	Sidewalk Repair	1035 Washington Ave Albany, NY, 12206, USA	Cracked sidewalk panel	12th Ward,Upper Washington Ave. Neighborhood Assoc.	06/15/2020 - 08:09PM	Sidewalk Repair	
680	8010009	Acknowledged	Sidewalk Repair	1057 Washington Ave Albany, NY, 12206, USA	crumbling sidewalk panel	12th Ward,Upper Washington Ave. Neighborhood Assoc.	06/15/2020 - 08:11PM	Sidewalk Repair	
681	8010013	Archived	Sidewalk Repair	1057 Washington Ave Albany, NY, 12206, USA	Cracked sidewalk panel	12th Ward,Upper Washington Ave. Neighborhood Assoc.	06/15/2020 - 08:12PM	Sidewalk Repair	
682	8010022	Archived	Sidewalk Repair	1057 Washington Ave Albany, NY, 12206, USA	Crumbling sidewalk panel	12th Ward,Upper Washington Ave. Neighborhood Assoc.	06/15/2020 - 08:14PM	Sidewalk Repair	
683	8010024	Archived	Sidewalk Repair	1057 Washington Ave Albany, NY, 12206, USA	cracked sidewalk panel	12th Ward,Upper Washington Ave. Neighborhood Assoc.	06/15/2020 - 08:15PM	Sidewalk Repair	
684	8010030	Archived	Sidewalk Repair	1057 Washington Ave Albany, NY, 12206, USA	cracked sidewalk panel	12th Ward,Upper Washington Ave. Neighborhood Assoc.	06/15/2020 - 08:16PM	Sidewalk Repair	

	A	B	C	D	E	F	G	H	I
685	8010039	Archived	Pothole	Pitch Pine Rd & Washington Ave Ext Albany, NY, 12203, USA	Pothole	12th Ward	06/15/2020 - 08:20PM	Pothole	
686	8010049	Archived	Pothole	Pitch Pine Rd & Washington Ave Ext Albany, NY, 12203, USA	Pothole	12th Ward	06/15/2020 - 08:22PM	Pothole	
687	8010062	Archived	Pothole	2-8 Pinehurst Blvd Albany, NY, 12203, USA	pothole	12th Ward	06/15/2020 - 08:29PM	Pothole	
688	8010256	Archived	Pothole	11-99 Pinehurst Blvd Albany, NY, 12203, USA	crumbling road	12th Ward	06/15/2020 - 09:31PM	Pothole	
689	8010262	Archived	Pothole	12-98 Pinehurst Blvd Albany, NY, 12203, USA	pothole	12th Ward	06/15/2020 - 09:33PM	Pothole	
690	8013019	Archived	DGS - Potholes	Stanwix St Albany, NY, 12209, USA	large pothole in the middle of street between delaware ave and second ave	7th Ward,Delaware Area Neighborhood Association	06/16/2020 - 07:30AM	DGS - Potholes	
691	8016204	Acknowledged	DGS - Sidewalk Repair	8 Grandview Ter Albany, NY, 12202, USA	Board on garden bed not fixed as a result of sidewalk repair issue	2nd Ward,Second Avenue Neighborhood Association	06/16/2020 - 03:10PM	DGS - Sidewalk Repairs	
692	8016556	Acknowledged	DGS - Potholes	104 Waterveliet Extention	Between Honest and Motel 6 is a pothole.	11th Ward,West End Neighborhood Association	06/16/2020 - 04:16PM	DGS - Potholes	
693	8021721	Archived	DGS - Potholes	Madison Ave Albany, NY, 12208, USA	Madison and Green Street pothole.	10th Ward,Pine Hills Neighborhood Association	06/17/2020 - 11:42AM	DGS - Potholes	
694	8021751	Archived	DGS - Potholes	Green St Albany, NY, 12207, USA	Between 4th and train tracks	3rd Ward	06/17/2020 - 11:47AM	DGS - Potholes	
695	8022115	Acknowledged	Street Repair	45 Russell Rd Albany, NY, 12203, USA	Address is 47 not 45. Serious deterioration of street extending into subsurface. Covers a length of about 50 feet.	15th Ward,Eagle Hill Neighborhood Association	06/17/2020 - 12:31PM	Street Repair	
696	8022462	Acknowledged	DGS - Potholes	16 Mariette Pl Albany, NY, 12209, USA	Pothole effecting his car and tires.	8th Ward,Whitehall Neighborhood Association	06/17/2020 - 01:12PM	DGS - Potholes	
697	8023549	Acknowledged	DGS - Sidewalk Repair	27 Belvidere Ave Albany, NY, 12203, USA	sidewalk is depressed, as a result, Resident states that people have tripped. He has tripped too.	13th Ward,Melrose Neighborhood Association	06/17/2020 - 03:59PM	DGS - Sidewalk Repairs	
698	8028620	Archived	DGS - Potholes	Harvard Ave & W Lawrence St Albany, NY, 12208, USA	Intersection of Harvard West Lawrence; Block sunken in.	14th Ward,New Scotland / Woodlawn Neighborhood Assoc.	06/18/2020 - 10:41AM	DGS - Potholes	
699	8028700	Archived	DGS - Potholes	12 Kakely St Albany, NY, 12208, USA	pothole in the middle of the street	14th Ward,Buckingham Pond / Crestwood Neighborhood Assoc.	06/18/2020 - 10:50AM	DGS - Potholes	
700	8029572	Acknowledged	DGS - Sidewalk Repair	132 Jefferson St Albany, NY, 12210, USA	uneven sidewalk. Resident states he is being sued because someone fell on his sidewalk.	6th Ward,Hudson Park Neighborhood Association	06/18/2020 - 12:49PM	DGS - Sidewalk Repairs	
701	8029728	Acknowledged	Sinkholes	506 Elk St Albany 12206 United	Old patches falling in the hole.	3rd Ward,West Hill Neighborhood Association	06/18/2020 - 01:01PM	Sinkholes	
702	8029870	Archived	DGS - Potholes	Suny University Pl, Albany, NY, 12203, USA	Buckle in the road, SUNY Albany; I 90.	15th Ward,Eagle Hill Neighborhood Association	06/18/2020 - 01:22PM	DGS - Potholes	
703	8030046	Archived	DGS - Potholes	Rapp Rd Albany, NY, 12203, USA	Cross Gates Mall Rapp Road Pine Lane 200 feet of potholes 2 lane wide.	12th Ward	06/18/2020 - 01:51PM	DGS - Potholes	
704	8031155	Archived	Pothole	13 Marion Ave Albany, NY, 12203, USA	This is one of two potholes on Mcardle Ave. The image is located between 12-14 Mcardle Ave. The other Pothole is located at the crossroads of Beverly and Mcardle Ave nearest Beverly. Both potholes have been repaired before. We should consider making a one way street to cut down on traffic which continues to reopen potholes after repairs.	5th Ward,West Hill Neighborhood Association	06/18/2020 - 05:49PM	Pothole	
705	8035835	Acknowledged	Sidewalk Repair	343 State St Albany 12210, United States	Actual hole has formed. Very dangerous.	6th Ward	06/19/2020 - 10:36AM	Sidewalk Repair	
706	8047705	Acknowledged	DGS - Sidewalk Repair	Krumkill Rd & Tampa Ave Albany, NY, 12208, USA	Tampa; corner of Krumkill and Tampa Pavement is sinking in (sewer) .	14th Ward,Buckingham Pond / Crestwood Neighborhood Assoc.	06/22/2020 - 09:37AM	DGS - Sidewalk Repairs	
707	8049921	Archived	DGS - Potholes	693 S Pearl St Albany, NY, 12202, USA	Large pothole about a quarter mile from this address. It is near the bottom of the back road used to get to Doane Stuart School.	1st Ward	06/22/2020 - 03:01PM	DGS - Potholes	
708	8050007	Acknowledged	DGS - Sidewalk Repair	22 Lawnridge Ave Albany, NY, 12208, USA	Curb cut for a driveway Does not line up to driveway/wants it lined up to driveway He pulls in turns wheel really hard to straighten out. Street parking people park at his driveway.	7th Ward,Helderberg Neighborhood Association	06/22/2020 - 03:12PM	DGS - Sidewalk Repairs	
709	8051026	Acknowledged	Street Repair	18 Lawnridge Ave Albany NY 12208, United States	National Grid left this mess behind months ago when they tore up the street. Cones are covering a large amount of asphalt not spread. It's a trip hazard.	7th Ward,Helderberg Neighborhood Association	06/22/2020 - 06:48PM	Street Repair	
710	8052945	Archived	Pothole	10 Tryon St Albany, NY, 12203, USA	Getting wider and deeper.	15th Ward,Eagle Hill Neighborhood Association	06/23/2020 - 10:49AM	Pothole	
711	8053147	Archived	DGS - Potholes	Pine Ln Albany, NY, 12203, USA	Pothole. Pine Lane (Rapp Road Intersection; 100 yards) 210/217	12th Ward	06/23/2020 - 11:21AM	DGS - Potholes	
712	8053410	Archived	DGS - Potholes	33 Orchard Ave Albany, NY, 12203, USA	several Potholes rattles their home	15th Ward,Eagle Hill Neighborhood Association	06/23/2020 - 12:00PM	DGS - Potholes	

	A	B	C	D	E	F	G	H	I
713	8054109	Archived	DGS - Potholes	Washington Ave Albany, NY, 12203, USA	Washington Ave. By landmark: Dunkin' Doughnuts 100 feet past it. Buckle in the road	12th Ward,Upper Washington Ave. Neighborhood Assoc.	06/23/2020 - 01:57PM	DGS - Potholes	
714	8055257	Acknowledged	Sidewalk Repair	Central Ave & Colvin Ave Albany, NY 12206, USA	Crosswalk has a sinking manhole cover which slightly disables pedestrians with strollers. Unsafe for some pedestrains not in athletic/flat shoes perhaps. (Also rough road for drivers. Unsure if a manhole is code in a crosswalk as well as it's a covered hole under foot traffic.) Best!	12th Ward,Upper Washington Ave. Neighborhood Assoc.	06/23/2020 - 05:27PM	Sidewalk Repair	
715	8057030	Archived	Pothole	945–949 Myrtle Ave Albany 12208, United States	Potholes still not fixed and getting worse	14th Ward,Pine Hills Neighborhood Association	06/24/2020 - 10:10AM	Pothole	
716	8057219	Archived	DGS - Potholes	Pine Ln Albany, NY, 12203, USA	Pine Lane off Rap Road large amount potholes need to be filled	12th Ward	06/24/2020 - 10:37AM	DGS - Potholes	
717	8058756	Acknowledged	DGS - Sidewalk Repair	294 2nd Ave Albany, NY, 12209, USA	The street/sidewalk is uneven and needs to be even. The resident states his wife tripped.	1st Ward,Delaware Area Neighborhood Association,Second Avenue Neighborhood Association	06/24/2020 - 02:33PM	DGS - Sidewalk Repairs	
718	8059230	Archived	DGS - Potholes	I-787 S Albany, NY, 12207, USA	Dangerous pothole Pothole End of road Side road Runs along 787 towards Huck Finn	3rd Ward	06/24/2020 - 03:58PM	DGS - Potholes	
719	8059468	Acknowledged	Sinkholes	187 Lancaster St Albany NY 12210, United States	The sinkhole is getting bigger !	6th Ward,Center Square Neighborhood Association	06/24/2020 - 04:47PM	Sinkholes	
720	8059592	Archived	Pothole	1-1 Columbia Cir Albany, NY, 12203, USA	Numerous potholes in the middle of the roadway.	12th Ward	06/24/2020 - 05:18PM	Pothole	
721	8059602	Archived	Pothole	3 Columbia Circle West Dr Albany, NY, 12203, USA	Numerous potholes in the middle of the roadway.	12th Ward	06/24/2020 - 05:20PM	Pothole	
722	8059613	Archived	Pothole	13 Columbia Circle West Dr Albany, NY, 12203, USA	Numerous potholes in middle of roadway. More craters than the face of the moon.	12th Ward	06/24/2020 - 05:21PM	Pothole	
723	8059618	Acknowledged	Sidewalk Repair	29 Colvin Ave Albany, NY, 12206, USA	Cracked sidewalk panel	12th Ward,Upper Washington Ave. Neighborhood Assoc.	06/24/2020 - 05:23PM	Sidewalk Repair	
724	8059624	Archived	Pothole	34 Croswell St Albany, NY, 12206, USA	Pothole	12th Ward,Upper Washington Ave. Neighborhood Assoc.	06/24/2020 - 05:24PM	Pothole	
725	8059628	Acknowledged	Pothole	38 Victor St Albany, NY, 12206, USA	Pothole	12th Ward,Upper Washington Ave. Neighborhood Assoc.	06/24/2020 - 05:26PM	Pothole	
726	8059633	Archived	Pothole	43 Point Of Woods Dr Albany, NY, 12203, USA	Pothole	12th Ward	06/24/2020 - 05:27PM	Pothole	
727	8059773	Archived	Pothole	48 Point Of Woods Dr Albany, NY, 12203, USA	Pothole	12th Ward	06/24/2020 - 06:06PM	Pothole	
728	8059850	Acknowledged	Street Repair	144 Point Of Woods Dr Albany, NY, 12203, USA	Crumbling Curb	12th Ward	06/24/2020 - 06:21PM	Street Repair	
729	8059870	Archived	Pothole	211 Point Of Woods Dr Albany, NY, 12203, USA	Pothole	12th Ward	06/24/2020 - 06:25PM	Pothole	
730	8059873	Archived	Pothole	212 Point Of Woods Dr Albany, NY, 12203, USA	Pothole	12th Ward	06/24/2020 - 06:27PM	Pothole	
731	8059881	Archived	Pothole	224 Point Of Woods Dr Albany, NY, 12203, USA	Pothole	12th Ward	06/24/2020 - 06:28PM	Pothole	
732	8059885	Archived	Pothole	229 Point Of Woods Dr Albany, NY, 12203, USA	Pothole	12th Ward	06/24/2020 - 06:29PM	Pothole	
733	8059890	Archived	Pothole	230 Point Of Woods Dr Albany, NY, 12203, USA	Pothole	12th Ward	06/24/2020 - 06:31PM	Pothole	
734	8059895	Acknowledged	Sidewalk Repair	977 Washington Ave Albany, NY, 12206, USA	crumbling sidewalk panel	12th Ward,Upper Washington Ave. Neighborhood Assoc.	06/24/2020 - 06:32PM	Sidewalk Repair	
735	8059903	Archived	Pothole	9 Columbia Circle West Dr Albany, NY, 12203, USA	Pothole	12th Ward	06/24/2020 - 06:34PM	Pothole	
736	8059911	Acknowledged	Street Repair	29 Colvin Ave Albany, NY, 12206, USA	Street repair needed, crumbling shoulder, 1 of 2	12th Ward,Upper Washington Ave. Neighborhood Assoc.	06/24/2020 - 06:36PM	Street Repair	
737	8059915	Acknowledged	Street Repair	29 Colvin Ave Albany, NY, 12206, USA	Street repair needed, crumbling shoulder, 2 of 2	12th Ward,Upper Washington Ave. Neighborhood Assoc.	06/24/2020 - 06:37PM	Street Repair	
738	8059922	Acknowledged	Pothole	168 Rosemont St Albany, NY, 12206, USA	Pothole	12th Ward,Upper Washington Ave. Neighborhood Assoc.	06/24/2020 - 06:38PM	Pothole	
739	8059928	Acknowledged	Pothole	170 Rosemont St Albany, NY, 12206, USA	Pothole	12th Ward,Upper Washington Ave. Neighborhood Assoc.	06/24/2020 - 06:40PM	Pothole	
740	8059933	Acknowledged	Pothole	171 Rosemont St Albany, NY, 12206, USA	Pothole	12th Ward,Upper Washington Ave. Neighborhood Assoc.	06/24/2020 - 06:44PM	Pothole	

	A	B	C	D	E	F	G	H	I
741	8059936	Acknowledged	Pothole	174 Rosemont St Albany, NY, 12206, USA	Pothole	12th Ward,Upper Washington Ave. Neighborhood Assoc.	06/24/2020 - 06:45PM	Pothole	
742	8059941	Acknowledged	Sidewalk Repair	175 Homestead Ave Albany, NY, 12206, USA	crumbling sidewalk panel	12th Ward,Upper Washington Ave. Neighborhood Assoc.	06/24/2020 - 06:47PM	Sidewalk Repair	
743	8059945	Acknowledged	Sidewalk Repair	177 Homestead Ave Albany, NY, 12206, USA	Uneven sidewalk, tripping point	12th Ward,Upper Washington Ave. Neighborhood Assoc.	06/24/2020 - 06:48PM	Sidewalk Repair	
744	8059952	Acknowledged	Sidewalk Repair	194 Homestead Ave Albany, NY, 12206, USA	cracked panel, tripping point	12th Ward,Upper Washington Ave. Neighborhood Assoc.	06/24/2020 - 06:50PM	Sidewalk Repair	
745	8059959	Acknowledged	Sidewalk Repair	196 Homestead Ave Albany, NY, 12206, USA	crumbling sidewalk panel	12th Ward,Upper Washington Ave. Neighborhood Assoc.	06/24/2020 - 06:52PM	Sidewalk Repair	
746	8061102	Archived	Pothole	Vine St Albany NY 12202, United States	Several large, deep potholes where Vine meets Green Street, approx under the 787 bridges.	2nd Ward,South End Neighborhood Association	06/25/2020 - 08:45AM	Pothole	
747	8061145	Acknowledged	DGS - Sidewalk Repair	1061 Washington Ave Albany, NY, 12206, USA	Sidewalk inspection needed	12th Ward,Upper Washington Ave. Neighborhood Assoc.	06/25/2020 - 09:00AM	DGS - Sidewalk Repairs	
748	8061727	Archived	DGS - Potholes	Rapp Rd Albany, NY, 12203, USA	Potholes: 10 potholes -Rapp Road -Turn by McDonalds (towards Rotterdam) take a left Springsteen ave. -10 inches deep	12th Ward	06/25/2020 - 11:05AM	DGS - Potholes	
749	8063338	Archived	DGS - Potholes	S Pearl St Albany, NY, 12207, USA	South Pearl and McCarty Ave pothole	3rd Ward	06/25/2020 - 04:22PM	DGS - Potholes	
750	8064458	Archived	Pothole	11 Homestead Ave Albany, NY, 12203, USA	Pothole	13th Ward,Melrose Neighborhood Association	06/25/2020 - 10:01PM	Pothole	
751	8064462	Archived	Pothole	18 Homestead Ave Albany, NY, 12203, USA	Pothole	13th Ward,Melrose Neighborhood Association	06/25/2020 - 10:02PM	Pothole	
752	8064465	Archived	Pothole	20 Homestead Ave Albany, NY, 12203, USA	Pothole	13th Ward,Melrose Neighborhood Association	06/25/2020 - 10:03PM	Pothole	
753	8064467	Archived	Pothole	1006 Washington Ave Albany, NY, 12203, USA	Pothole	13th Ward,Melrose Neighborhood Association	06/25/2020 - 10:04PM	Pothole	
754	8070254	Acknowledged	DGS - Potholes	Spruce St Albany, NY, 12210, USA	Pothole Spruce between western and state	3rd Ward,Sheridan Hollow	06/26/2020 - 11:59AM	DGS - Potholes	
755	8070278	Archived	Pothole	177 Mccarty Ave Albany, NY, 12209, USA	Giant pothole going toward on ramp to toll booth. Got a flat tire because of this!	1st Ward,Delaware Area Neighborhood Association,Second Avenue Neighborhood Association	06/26/2020 - 11:59AM	Pothole	
756	8070289	Archived	DGS - Potholes	Washington Park Albany, NY, USA	potholes around Washington park	6th Ward,Washington Park Neighborhood Association	06/26/2020 - 12:00PM	DGS - Potholes	
757	8072623	Acknowledged	DGS - Sidewalk Repair	20 Sparkill Ave Albany, NY, 12209, USA	Sidewalk need to be inspected for tripping points , she also would like new sidewalk to be replace on Sparkill Avenue she have been living there over 40 years .	1st Ward,Delaware Area Neighborhood Association	06/26/2020 - 02:12PM	DGS - Sidewalk Repairs	
758	8085018	Archived	Pothole	Dunn Memorial Brg Albany, NY, 12202, USA	Sharp cracked pothole on the exit towards Troy	3rd Ward	06/27/2020 - 08:20PM	Pothole	
759	8091622	Archived	DGS - Potholes	Partridge St Albany, NY, 12203, USA	Between partridge and quail	13th Ward,Pine Hills Neighborhood Association	06/29/2020 - 10:03AM	DGS - Potholes	
760	8091638	Archived	DGS - Potholes	Partridge St Albany, NY, 12203, USA	Between partridge and Ontario.	13th Ward,Pine Hills Neighborhood Association	06/29/2020 - 10:04AM	DGS - Potholes	
761	8091654	Closed	DGS - Potholes	S Swan St Albany, NY, 12210, USA	Swan Street: Plaza Street; Jay Street to state street.	6th Ward	06/29/2020 - 10:07AM	DGS - Potholes	
762	8091862	Acknowledged	Sinkholes	Washington Park Albany, NY, USA	Resident called about a sink hole. It is on the path around the lake. By platform.	6th Ward,Washington Park Neighborhood Association	06/29/2020 - 10:35AM	Sinkholes	
763	8092872	Acknowledged	DGS - Sidewalk Repair	285 Whitehall Rd Albany, NY, 12209, USA	Please repair lip in the curb in front of this address.	8th Ward,Whitehall Neighborhood Association	06/29/2020 - 12:39PM	DGS - Sidewalk Repairs	
764	8093316	Acknowledged	Sidewalk Repair	27 Van Schoick Ave Albany NY 12208, United States	Several flags raised due to tree roots, creating a very dangerous trip hazard Lots of foot traffic on this block	9th Ward,Helderberg Neighborhood Association	06/29/2020 - 01:35PM	Sidewalk Repair	
765	8093767	Acknowledged	DGS - Sidewalk Repair	West St Albany, NY, 12206, USA	Sidewalks not even tripping points need to be inspected , 71/73/61/66 West Street	11th Ward,Washington Square Neighborhood Association	06/29/2020 - 02:37PM	DGS - Sidewalk Repairs	
766	8094928	Archived	Pothole	1 Rapp Rd Albany, NY, 12203, USA	Pothole	12th Ward	06/29/2020 - 06:10PM	Pothole	
767	8094931	Archived	Pothole	1 United Way Albany, NY, 12205, USA	Pothole	12th Ward	06/29/2020 - 06:11PM	Pothole	
768	8094935	Archived	Pothole	1 United Way Albany, NY, 12205, USA	Pothole	12th Ward	06/29/2020 - 06:12PM	Pothole	
769	8094941	Archived	Pothole	1 United Way Albany, NY, 12205, USA	Pothole	12th Ward	06/29/2020 - 06:13PM	Pothole	
770	8094946	Archived	Pothole	1 United Way Albany, NY, 12205, USA	Pothole	12th Ward	06/29/2020 - 06:14PM	Pothole	
771	8094950	Archived	Pothole	1 United Way Albany, NY, 12205, USA	Pothole	12th Ward	06/29/2020 - 06:15PM	Pothole	
772	8094959	Archived	Pothole	5 Rapp Rd Albany, NY, 12203, USA	Pothole	12th Ward	06/29/2020 - 06:17PM	Pothole	

	A	B	C	D	E	F	G	H	I
773	8094976	Archived	Pothole	Columbia Circle East Dr & White Pine Dr Albany, NY, 12203, USA	Potholes	12th Ward	06/29/2020 - 06:21PM	Pothole	
774	8094984	Archived	Pothole	Columbia Circle East Dr & White Pine Dr Albany, NY, 12203, USA	Pothole	12th Ward	06/29/2020 - 06:23PM	Pothole	
775	8094992	Archived	Pothole	Columbia Circle East Dr & White Pine Dr Albany, NY, 12203, USA	Potholes	12th Ward	06/29/2020 - 06:25PM	Pothole	
776	8095414	Archived	Pothole	1-99 Executive Centre Dr Albany, NY, 12203, USA	Pothole	12th Ward	06/29/2020 - 08:29PM	Pothole	
777	8095625	Archived	Pothole	N Frontage Rd Albany, NY, 12205, USA	Pothole crumbling shoulder	12th Ward	06/29/2020 - 09:33PM	Pothole	
778	8095630	Archived	Pothole	N Frontage Rd Albany, NY, 12205, USA	Pothole	12th Ward	06/29/2020 - 09:34PM	Pothole	
779	8095636	Archived	Pothole	N Frontage Rd Albany, NY, 12205, USA	Pothole	12th Ward	06/29/2020 - 09:35PM	Pothole	
780	8095641	Archived	Pothole	N Frontage Rd Albany, NY, 12205, USA	Pothole	12th Ward	06/29/2020 - 09:37PM	Pothole	
781	8095646	Archived	Pothole	N Frontage Rd Albany, NY, 12205, USA	Pothole	12th Ward	06/29/2020 - 09:38PM	Pothole	
782	8095653	Archived	Pothole	N Frontage Rd Albany, NY, 12205, USA	North Frontage Rd. and 5 Pine West Plaza	12th Ward	06/29/2020 - 09:40PM	Pothole	
783	8095658	Archived	Pothole	N Frontage Rd Albany, NY, 12205, USA	Pothole	12th Ward	06/29/2020 - 09:42PM	Pothole	
784	8095661	Archived	Pothole	N Frontage Rd Albany, NY, 12205, USA	Pothole	12th Ward	06/29/2020 - 09:44PM	Pothole	
785	8095668	Archived	Pothole	1-32 Pine Ln Albany, NY, 12203, USA	Pothole	12th Ward	06/29/2020 - 09:45PM	Pothole	
786	8095670	Archived	Pothole	Pine Ln Albany, NY, 12203, USA	Pothole	12th Ward	06/29/2020 - 09:46PM	Pothole	
787	8095677	Archived	Pothole	Pine Ln Albany, NY, 12203, USA	Pothole	12th Ward	06/29/2020 - 09:48PM	Pothole	
788	8095689	Archived	Pothole	Pine Ln Albany, NY, 12203, USA	Pothole	12th Ward	06/29/2020 - 09:49PM	Pothole	
789	8095707	Archived	Pothole	Pine Ln & Rapp Rd Albany, NY, 12203, USA	Pothole	12th Ward	06/29/2020 - 09:50PM	Pothole	
790	8095725	Archived	Pothole	Pine Ln & Rapp Rd Albany, NY, 12203, USA	Pothole	12th Ward	06/29/2020 - 09:52PM	Pothole	
791	8095743	Archived	Pothole	Pine Ln & Rapp Rd Albany, NY, 12203, USA	Pothole	12th Ward	06/29/2020 - 09:53PM	Pothole	
792	8095776	Archived	Pothole	1-19 Springsteen Rd Albany, NY, 12203, USA	Pothole	12th Ward	06/29/2020 - 09:55PM	Pothole	
793	8095793	Archived	Pothole	1 Springsteen Rd Albany, NY, 12203, USA	Pothole	12th Ward	06/29/2020 - 09:57PM	Pothole	
794	8095806	Archived	Pothole	1 Springsteen Rd Albany, NY, 12203, USA	Pothole	12th Ward	06/29/2020 - 09:58PM	Pothole	
795	8095823	Archived	Pothole	1 Springsteen Rd Albany, NY, 12203, USA	Pothole	12th Ward	06/29/2020 - 09:59PM	Pothole	
796	8095842	Archived	Pothole	S Frontage Rd Albany, NY, 12203, USA	Pothole	12th Ward	06/29/2020 - 10:05PM	Pothole	
797	8095843	Archived	Pothole	S Frontage Rd Albany, NY, 12203, USA	Pothole	12th Ward	06/29/2020 - 10:06PM	Pothole	
798	8095846	Archived	Pothole	S Frontage Rd Albany, NY, 12203, USA	Pothole	12th Ward	06/29/2020 - 10:08PM	Pothole	
799	8095848	Archived	Pothole	S Frontage Rd Albany, NY, 12203, USA	Pothole	12th Ward	06/29/2020 - 10:09PM	Pothole	
800	8098503	Archived	Pothole	1 Springsteen Rd Albany, NY, 12203, USA	Pothole	12th Ward	06/30/2020 - 06:58AM	Pothole	
801	8099182	Acknowledged	Street Repair	70 Rapp Rd Albany, NY, 12203, USA	Granting issue causing water to collect at this location	12th Ward	06/30/2020 - 08:59AM	Street Repair	
802	8099740	Archived	DGS - Potholes	Plymouth St Albany, NY, 12203, USA	Worsening set of potential dangerous potholes between Marion Ave. and Brooklyn on Plymouth St.	14th Ward,Buckingham Pond / Crestwood Neighborhood Assoc.	06/30/2020 - 10:17AM	DGS - Potholes	
803	8100244	Acknowledged	DGS - Potholes	Watervliet Ave Albany, NY, 12206, USA	Watervliet ave Intersection Left off of Everett road of the bridge by motel 6.	5th Ward,West End Neighborhood Association	06/30/2020 - 11:23AM	DGS - Potholes	
804	8101519	Archived	DGS - Potholes	Frisbie Ave Albany, NY, 12209, USA	Potholes on this road going towards McCarty Ave have reopened. Please fill.	1st Ward,Delaware Area Neighborhood Association,Second Avenue Neighborhood Association	06/30/2020 - 02:18PM	DGS - Potholes	
805	8102782	Archived	Pothole	Fuller Rd Albany, NY 12205, USA	Rough road with multiple potholes	12th Ward	06/30/2020 - 06:43PM	Pothole	
806	8107491	Archived	DGS - Potholes	Osborne St Albany, NY, 12209, USA	Osborne between Elizabeth and hawk	7th Ward	07/01/2020 - 10:46AM	DGS - Potholes	
807	8108470	Archived	DGS - Sidewalk Repair	36 Oakwood St Albany, NY, 12208, USA	Sidewalk panels have been displaced (on the corner of Oakwood and Fairview) from tree being removed. Please repair.	9th Ward,New Scotland / Woodlawn Neighborhood Assoc.	07/01/2020 - 12:53PM	DGS - Sidewalk Repairs	

	A	B	C	D	E	F	G	H	I
808	8109699	Acknowledged	DGS - Sidewalk Repair	17 Twiller St Albany, NY, 12209, USA	Resident said the uneven sidewalk in front of her home is a trip hazzard and dangerous for the blind people who live in the neighborhood.	1st Ward,Delaware Area Neighborhood Association	07/01/2020 - 04:37PM	DGS - Sidewalk Repairs	
809	8110797	Closed	Sidewalk Repair	1 Tudor Rd Albany, NY, 12203, USA	Uneven sidewalk, tripping point	15th Ward,Eagle Hill Neighborhood Association	07/01/2020 - 09:44PM	Sidewalk Repair	
810	8110803	Closed	Sidewalk Repair	3 Tudor Rd Albany, NY, 12203, USA	Uneven sidewalk, tripping point	15th Ward,Eagle Hill Neighborhood Association	07/01/2020 - 09:46PM	Sidewalk Repair	
811	8110811	Acknowledged	Sidewalk Repair	5 Clarendon Rd Albany, NY, 12203, USA	cracked sidewalk	15th Ward,Eagle Hill Neighborhood Association	07/01/2020 - 09:47PM	Sidewalk Repair	
812	8110841	Closed	Sidewalk Repair	5 Tudor Rd Albany, NY, 12203, USA	Cracked sidewalk panel	15th Ward,Eagle Hill Neighborhood Association	07/01/2020 - 09:50PM	Sidewalk Repair	
813	8110854	Closed	Sidewalk Repair	7 Tudor Rd Albany, NY, 12203, USA	Cracked sidewalk	15th Ward,Eagle Hill Neighborhood Association	07/01/2020 - 09:51PM	Sidewalk Repair	
814	8110881	Acknowledged	Sidewalk Repair	19 Tudor Rd Albany, NY, 12203, USA	cracked sidewalk panel	15th Ward,Eagle Hill Neighborhood Association	07/01/2020 - 09:53PM	Sidewalk Repair	
815	8110899	Acknowledged	Sidewalk Repair	27 Tudor Rd Albany, NY, 12203, USA	crumbling sidewalk panel	15th Ward,Eagle Hill Neighborhood Association	07/01/2020 - 09:54PM	Sidewalk Repair	
816	8110917	Acknowledged	Sidewalk Repair	29 Tudor Rd Albany, NY, 12203, USA	Tree root growing into sidewalk panel causing tripping point	15th Ward,Eagle Hill Neighborhood Association	07/01/2020 - 09:55PM	Sidewalk Repair	
817	8110927	Acknowledged	Sidewalk Repair	1111 Western Ave Albany, NY, 12203, USA	cracked sidewalk panel	15th Ward,Eagle Hill Neighborhood Association	07/01/2020 - 09:57PM	Sidewalk Repair	
818	8114099	Acknowledged	Pothole	23 Beacon Ave Albany, NY, 12203, USA	This is a pic of only a small piece of the pothole problem. Potholes run from about 13 Beacon Ave. to Cortland..(it needs repair also) . Hazard to cars, bicycles and pedestrians. Deepest is about 4". I have sent in notices before, as have neighbors. PLEASE attend to this before someone gets hurt. Thank you.	15th Ward,Eagle Hill Neighborhood Association	07/02/2020 - 09:00AM	Pothole	
819	8114691	Closed	DGS - Potholes	Franklin St Albany, NY, 12202, USA	Pothole: Franklin St. between Seymour and first (baseball league)	2nd Ward,Historic Pastures Homeowners Association	07/02/2020 - 10:41AM	DGS - Potholes	
820	8115745	Acknowledged	Sinkholes	9 O Connell St Albany, NY 12209, USA	Deep hole in the street at the corner of Sligo St & O Connell Street next to 9 O'Connell Street	1st Ward,Delaware Area Neighborhood Association,Second Avenue Neighborhood Association	07/02/2020 - 12:58PM	Sinkholes	
821	8118407	Acknowledged	Sidewalk Repair	1 Russell Rd Albany, NY, 12203, USA	cracked sidewalk	15th Ward,Eagle Hill Neighborhood Association	07/02/2020 - 11:02PM	Sidewalk Repair	
822	8118411	Acknowledged	Sidewalk Repair	2 Russell Rd Albany, NY, 12203, USA	cracked sidewalk	15th Ward,Eagle Hill Neighborhood Association	07/02/2020 - 11:04PM	Sidewalk Repair	
823	8118418	Archived	Sidewalk Repair	3 Russell Rd Albany, NY, 12203, USA	cracked sidewalk	15th Ward,Eagle Hill Neighborhood Association	07/02/2020 - 11:05PM	Sidewalk Repair	
824	8118426	Archived	Pothole	4 Avon Pl Albany, NY, 12203, USA	pothole	15th Ward,Eagle Hill Neighborhood Association	07/02/2020 - 11:06PM	Pothole	
825	8118434	Acknowledged	Pothole	5 Beacon Ave Albany, NY, 12203, USA	pothole	15th Ward,Eagle Hill Neighborhood Association	07/02/2020 - 11:08PM	Pothole	
826	8118439	Acknowledged	Sidewalk Repair	5 Sunset Ave Albany, NY, 12203,	cracked sidewalk	15th Ward,Eagle Hill Neighborhood Association	07/02/2020 - 11:09PM	Sidewalk Repair	
827	8118446	Acknowledged	Sidewalk Repair	7 Sunset Ave Albany, NY, 12203,	cracked sidewalk	15th Ward,Eagle Hill Neighborhood Association	07/02/2020 - 11:10PM	Sidewalk Repair	
828	8118456	Acknowledged	Pothole	8 Beacon Ave Albany, NY, 12203, USA	Pothole	15th Ward,Eagle Hill Neighborhood Association	07/02/2020 - 11:12PM	Pothole	
829	8118462	Acknowledged	Sidewalk Repair	8 Oxford Rd Albany, NY, 12203, USA	uneven sidewalk, tripping point	15th Ward,Eagle Hill Neighborhood Association	07/02/2020 - 11:14PM	Sidewalk Repair	
830	8118475	Archived	Pothole	9 Maplewood Ave Albany, NY, 12203, USA	Pothole	15th Ward,Eagle Hill Neighborhood Association	07/02/2020 - 11:16PM	Pothole	
831	8118483	Archived	Sidewalk Repair	10 Maplewood Ave Albany, NY, 12203, USA	cracked sidewalk panels	15th Ward,Eagle Hill Neighborhood Association	07/02/2020 - 11:18PM	Sidewalk Repair	
832	8118488	Archived	Pothole	10 Maplewood Ave Albany, NY, 12203, USA	pothole	15th Ward,Eagle Hill Neighborhood Association	07/02/2020 - 11:19PM	Pothole	
833	8123261	Acknowledged	Sidewalk Repair	12 Russell Rd Albany, NY, 12203, USA	cracked sidewalk	15th Ward,Eagle Hill Neighborhood Association	07/03/2020 - 06:04PM	Sidewalk Repair	
834	8123267	Acknowledged	Sidewalk Repair	14 Maplewood Ave Albany, NY, 12203, USA	uneven sidewalk, tripping point	15th Ward,Eagle Hill Neighborhood Association	07/03/2020 - 06:06PM	Sidewalk Repair	
835	8123272	Acknowledged	Pothole	15 Russell Rd Albany, NY, 12203, USA	Pothole	15th Ward,Eagle Hill Neighborhood Association	07/03/2020 - 06:07PM	Pothole	
836	8123281	Acknowledged	Sidewalk Repair	16 Russell Rd Albany, NY, 12203, USA	cracked sidewalk	15th Ward,Eagle Hill Neighborhood Association	07/03/2020 - 06:09PM	Sidewalk Repair	
837	8123289	Acknowledged	Sidewalk Repair	17 Russell Rd Albany, NY, 12203, USA	cracked sidewalk	15th Ward,Eagle Hill Neighborhood Association	07/03/2020 - 06:11PM	Sidewalk Repair	
838	8123291	Acknowledged	Pothole	19 Beacon Ave Albany, NY, 12203, USA	Pothole	15th Ward,Eagle Hill Neighborhood Association	07/03/2020 - 06:12PM	Pothole	
839	8123297	Archived	Sidewalk Repair	20 Russell Rd Albany, NY, 12203, USA	cracked sidewalk	15th Ward,Eagle Hill Neighborhood Association	07/03/2020 - 06:14PM	Sidewalk Repair	
840	8123301	Acknowledged	Sidewalk Repair	22 Maplewood Ave Albany, NY, 12203, USA	cracked sidewalk	15th Ward,Eagle Hill Neighborhood Association	07/03/2020 - 06:16PM	Sidewalk Repair	
841	8123306	Acknowledged	Pothole	23 Beacon Ave Albany, NY, 12203, USA	several potholes	15th Ward,Eagle Hill Neighborhood Association	07/03/2020 - 06:17PM	Pothole	
842	8123308	Acknowledged	Pothole	25 Beacon Ave Albany, NY, 12203, USA	Pothole	15th Ward,Eagle Hill Neighborhood Association	07/03/2020 - 06:19PM	Pothole	
843	8123313	Acknowledged	Sidewalk Repair	26 Maplewood Ave Albany, NY, 12203, USA	uneven sidewalk, tripping point	15th Ward,Eagle Hill Neighborhood Association	07/03/2020 - 06:21PM	Sidewalk Repair	
844	8123317	Acknowledged	Pothole	28 Avon Pl Albany, NY, 12203, USA	Pothole	15th Ward,Eagle Hill Neighborhood Association	07/03/2020 - 06:22PM	Pothole	
845	8123354	Acknowledged	Pothole	28 Locust St Albany, NY, 12203, USA	Pothole	15th Ward,Eagle Hill Neighborhood Association	07/03/2020 - 06:43PM	Pothole	
846	8123361	Archived	Pothole	32 Russell Rd Albany, NY, 12203, USA	Pothole	15th Ward,Eagle Hill Neighborhood Association	07/03/2020 - 06:44PM	Pothole	

	A	B	C	D	E	F	G	H	I
847	8123366	Archived	Pothole	44 Russell Rd Albany, NY, 12203, USA	potholes	15th Ward,Eagle Hill Neighborhood Association	07/03/2020 - 06:46PM	Pothole	
848	8123378	Archived	Pothole	46 Locust St Albany, NY, 12203, USA	Pothole	15th Ward,Eagle Hill Neighborhood Association	07/03/2020 - 06:48PM	Pothole	
849	8123520	Acknowledged	Sinkholes	Belvidere Ave Albany, NY, 12203,	Small sinkhole noticed in front of a home as I was driving to the stop sign.	13th Ward,Melrose Neighborhood Association	07/03/2020 - 08:14PM	Sinkholes	
850	8126007	Archived	Sidewalk Repair	1020a Western Ave Albany, NY, 12203, USA	uneven sidewalk, tripping point	15th Ward,Eagle Hill Neighborhood Association	07/04/2020 - 09:04AM	Sidewalk Repair	
851	8126009	Acknowledged	Sidewalk Repair	1020b Western Ave Albany, NY, 12203, USA	cracked sidewalk	15th Ward,Eagle Hill Neighborhood Association	07/04/2020 - 09:05AM	Sidewalk Repair	
852	8126012	Archived	Pothole	1052 Cortland St Albany, NY, 12203, USA	pothole	15th Ward,Eagle Hill Neighborhood Association	07/04/2020 - 09:06AM	Pothole	
853	8126022	Acknowledged	Pothole	1054 Cortland St Albany, NY, 12203, USA	Pothole	15th Ward,Eagle Hill Neighborhood Association	07/04/2020 - 09:08AM	Pothole	
854	8126023	Archived	Pothole	1058 Cortland St Albany, NY, 12203, USA	Pothole	15th Ward,Eagle Hill Neighborhood Association	07/04/2020 - 09:09AM	Pothole	
855	8126025	Acknowledged	Sidewalk Repair	1090 Cortland St Albany, NY, 12203, USA	Uneven sidewalk, tripping point	15th Ward,Eagle Hill Neighborhood Association	07/04/2020 - 09:11AM	Sidewalk Repair	
856	8126031	Archived	Pothole	Adirondack St & Cortland St Albany, NY, 12203, USA	Pothole	15th Ward,Eagle Hill Neighborhood Association	07/04/2020 - 09:13AM	Pothole	
857	8126034	Acknowledged	Sidewalk Repair	Western Ave & Sunset Ave Albany, NY, 12203, USA	cracked sidewalk	15th Ward,Eagle Hill Neighborhood Association	07/04/2020 - 09:15AM	Sidewalk Repair	
858	8130427	Archived	Sinkholes	627 Western Ave Albany NY 12203, United States	Persistent sinkhole under sidewalk City Water Department attributed this to a faulty underground Verizon cable vault Verizon replaced this last year A couple heavy rains this year and it's back I've seen water rushing into this hole when the street floods here This needs to be fixed As does the sidewalk that is still just gravel	13th Ward,Melrose Neighborhood Association	07/05/2020 - 11:24AM	Sinkholes	
859	8130767	Archived	Pothole	47-99 Krank St Albany, NY, 12202, USA		1st Ward,Second Avenue Neighborhood Association	07/05/2020 - 01:26PM	Pothole	
860	8131502	Archived	Pothole	111 Orlando Ave Albany NY 12203, United States	This pothole is at the end of my driveway. It is on City property. It is growing and I wish you to fill it soon before it gets worse. Thank you.	14th Ward,Eagle Hill Neighborhood Association	07/05/2020 - 06:51PM	Pothole	
861	8131852	Acknowledged	Sidewalk Repair	10 Benson St Albany, NY, 12206, USA	uneven sidewalk, tripping point	11th Ward,Beverwyck Neighborhood Association	07/05/2020 - 09:22PM	Sidewalk Repair	
862	8131854	Acknowledged	Sidewalk Repair	6 Benson St Albany, NY, 12206, USA	cracked sidewalk	11th Ward,Beverwyck Neighborhood Association	07/05/2020 - 09:25PM	Sidewalk Repair	
863	8131856	Archived	Pothole	19 Taft Ave Albany, NY, 12203, USA	Pothole	15th Ward,Eagle Hill Neighborhood Association	07/05/2020 - 09:26PM	Pothole	
864	8131871	Acknowledged	Pothole	23 Glynn St Albany, NY, 12203, USA	Pothole	15th Ward,Eagle Hill Neighborhood Association	07/05/2020 - 09:32PM	Pothole	
865	8131875	Acknowledged	Pothole	25 Glynn St Albany, NY, 12203, USA	Pothole	15th Ward,Eagle Hill Neighborhood Association	07/05/2020 - 09:34PM	Pothole	
866	8131878	Acknowledged	Pothole	30 Wellington Ave Albany, NY, 12203, USA	Pothole	15th Ward,Eagle Hill Neighborhood Association	07/05/2020 - 09:36PM	Pothole	
867	8131880	Archived	Pothole	34 Taft Ave Albany, NY, 12203, USA	Pothole	15th Ward,Eagle Hill Neighborhood Association	07/05/2020 - 09:38PM	Pothole	
868	8131884	Acknowledged	Sidewalk Repair	39 Benson St Albany, NY, 12206, USA	cracked sidewalk	11th Ward,Beverwyck Neighborhood Association	07/05/2020 - 09:40PM	Sidewalk Repair	
869	8131886	Acknowledged	Pothole	76 Wellington Ave Albany, NY, 12203, USA	Pothole	15th Ward,Eagle Hill Neighborhood Association	07/05/2020 - 09:41PM	Pothole	
870	8131890	Archived	Sidewalk Repair	130 Ontario St Albany, NY, 12206, USA	cracked sidewalk	11th Ward,Beverwyck Neighborhood Association	07/05/2020 - 09:43PM	Sidewalk Repair	
871	8131894	Archived	Sidewalk Repair	130 Ontario St Albany, NY, 12206, USA	cracked sidewalk	11th Ward,Beverwyck Neighborhood Association	07/05/2020 - 09:44PM	Sidewalk Repair	
872	8131895	Archived	Sidewalk Repair	130 Ontario St Albany, NY, 12206, USA	cracked sidewalk	11th Ward,Beverwyck Neighborhood Association	07/05/2020 - 09:45PM	Sidewalk Repair	
873	8131896	Archived	Sidewalk Repair	130 Ontario St Albany, NY, 12206, USA	cracked sidewalk	11th Ward,Beverwyck Neighborhood Association	07/05/2020 - 09:47PM	Sidewalk Repair	
874	8131919	Acknowledged	Street Repair	139 Ontario St Albany, NY, 12206, USA	broken curb	11th Ward,Beverwyck Neighborhood Association	07/05/2020 - 09:49PM	Street Repair	
875	8131923	Archived	Sidewalk Repair	148 Ontario St Albany, NY, 12206, USA	cracked sidewalk	11th Ward,Beverwyck Neighborhood Association	07/05/2020 - 09:50PM	Sidewalk Repair	
876	8131924	Archived	Pothole	152 Cottage Ave Albany, NY, 12203, USA	Pothole	15th Ward,Eagle Hill Neighborhood Association	07/05/2020 - 09:52PM	Pothole	
877	8131925	Archived	Sidewalk Repair	272 Bradford St Albany, NY, 12206, USA	cracked sidewalk	11th Ward,Beverwyck Neighborhood Association	07/05/2020 - 09:54PM	Sidewalk Repair	
878	8131927	Archived	Sidewalk Repair	272 Bradford St Albany, NY, 12206, USA	uneven sidewalk, tripping point	11th Ward,Beverwyck Neighborhood Association	07/05/2020 - 09:55PM	Sidewalk Repair	
879	8131929	Archived	Sidewalk Repair	272 Bradford St Albany, NY, 12206, USA	cracked sidewalk	11th Ward,Beverwyck Neighborhood Association	07/05/2020 - 09:57PM	Sidewalk Repair	
880	8131932	Archived	Sidewalk Repair	272 Bradford St Albany, NY, 12206, USA	uneven sidewalk, tripping point	11th Ward,Beverwyck Neighborhood Association	07/05/2020 - 09:58PM	Sidewalk Repair	

	A	B	C	D	E	F	G	H	I
881	8131934	Archived	Sidewalk Repair	272 Bradford St Albany, NY, 12206, USA	cracked sidewalk	11th Ward,Beverwyck Neighborhood Association	07/05/2020 - 10:00PM	Sidewalk Repair	
882	8131938	Archived	Sidewalk Repair	272 Bradford St Albany, NY, 12206, USA	cracked sidewalk	11th Ward,Beverwyck Neighborhood Association	07/05/2020 - 10:01PM	Sidewalk Repair	
883	8131940	Acknowledged	Sidewalk Repair	272 Bradford St Albany, NY, 12206, USA	cracked sidewalk	11th Ward,Beverwyck Neighborhood Association	07/05/2020 - 10:03PM	Sidewalk Repair	
884	8131949	Archived	Sidewalk Repair	388 Central Ave Albany, NY, 12206, USA	cracked sidewalk	11th Ward,Beverwyck Neighborhood Association	07/05/2020 - 10:07PM	Sidewalk Repair	
885	8131954	Archived	Sidewalk Repair	388 Central Ave Albany, NY, 12206, USA	cracked sidewalk	11th Ward,Beverwyck Neighborhood Association	07/05/2020 - 10:08PM	Sidewalk Repair	
886	8131957	Archived	Sidewalk Repair	388 Central Ave Albany, NY, 12206, USA	cracked sidewalk	11th Ward,Beverwyck Neighborhood Association	07/05/2020 - 10:10PM	Sidewalk Repair	
887	8131960	Acknowledged	Sidewalk Repair	Benson St & Quail St Albany, NY, 12206, USA	sidewalk issue	11th Ward,Beverwyck Neighborhood Association	07/05/2020 - 10:11PM	Sidewalk Repair	
888	8131963	Archived	Sidewalk Repair	W Lawrence St & Lincoln Ave Albany, NY, 12206, USA	cracked sidewalk	11th Ward,Beverwyck Neighborhood Association,Upper Washington Ave. Neighborhood Assoc.	07/05/2020 - 10:15PM	Sidewalk Repair	
889	8131969	Archived	Sidewalk Repair	W Lawrence St & Lincoln Ave Albany, NY, 12206, USA	cracked sidewalk	11th Ward,Beverwyck Neighborhood Association,Upper Washington Ave. Neighborhood Assoc.	07/05/2020 - 10:17PM	Sidewalk Repair	
890	8131974	Archived	Sidewalk Repair	W Lawrence St & Lincoln Ave Albany, NY, 12206, USA	cracked sidewalk	11th Ward,Beverwyck Neighborhood Association,Upper Washington Ave. Neighborhood Assoc.	07/05/2020 - 10:18PM	Sidewalk Repair	
891	8131979	Archived	Sidewalk Repair	W Lawrence St & Lincoln Ave Albany, NY, 12206, USA	uneven sidewalk, tripping point	11th Ward,Beverwyck Neighborhood Association,Upper Washington Ave. Neighborhood Assoc.	07/05/2020 - 10:21PM	Sidewalk Repair	
892	8131980	Acknowledged	Sidewalk Repair	W Lawrence St & Lincoln Ave Albany, NY, 12206, USA	cracked sidewalk	11th Ward,Beverwyck Neighborhood Association,Upper Washington Ave. Neighborhood Assoc.	07/05/2020 - 10:23PM	Sidewalk Repair	
893	8134580	Archived	DGS - Potholes	North Albany/Shaker Park Albany, NY, USA	Location of 7 potholes: Lindberg and Hutton; in North Albany 4 inches deep.	4th Ward,No. Albany / Shaker Park Neighborhood Assoc.	07/06/2020 - 11:08AM	DGS - Potholes	
894	8134647	Acknowledged	DGS - Trees (Removal)	28 Summit Ave Albany, NY, 12209, USA	Tree growth is raising the sidewalk.	7th Ward,Delaware Area Neighborhood Association	07/06/2020 - 11:20AM	DGS - Sidewalk Repairs	
895	8134732	Acknowledged	DGS - Sidewalk Repair	81 Winthrop Ave Albany, NY, 12203, USA	506	13th Ward,Melrose Neighborhood Association	07/06/2020 - 11:33AM	DGS - Sidewalk Repairs	
896	8134830	Archived	Pothole	73 Rapp Rd Albany, NY, 12203, USA	2 large GROUPINGS of potholes are making it impossible to drive on the correct side of the street. Please help.	12th Ward	07/06/2020 - 11:47AM	Pothole	
897	8135231	Archived	Pothole	24 Mill St Albany, NY, 12204, USA	Pothole after pothole at this intersection. Have to maneuver around and your tires still fall into a pothole.	4th Ward,No. Albany / Shaker Park Neighborhood Assoc.	07/06/2020 - 12:32PM	Pothole	
898	8135793	Archived	DGS - Sidewalk Repair	Grandview Ter Albany, NY, 12202, USA	Resident unhappy with the sidewalk work...Panels are a different color...	2nd Ward,Second Avenue Neighborhood Association	07/06/2020 - 01:48PM	DGS - Sidewalk Repairs	
899	8136573	Acknowledged	Pothole	140 Rosemont St Albany, NY, 12206, USA	There are several potholes. Some are deeper than others. The pavement has crumbled and is in red if repair.	12th Ward,Upper Washington Ave. Neighborhood Assoc.	07/06/2020 - 03:48PM	Pothole	
900	8141354	Closed	DGS - Potholes	Sprague Pl Albany, NY, 12203, USA	Pothole has reopened on Sprague between Western and State. Please fill.	6th Ward,Washington Park Neighborhood Association	07/07/2020 - 08:46AM	DGS - Potholes	
901	8142246	Archived	Pothole	7 Tivoli St Albany, NY, 12207, USA	Pot holes all up and down Tivoli to Mill street intersenction. Difficult to maneuver when vehicles are coming opposite way.	4th Ward,No. Albany / Shaker Park Neighborhood Assoc.	07/07/2020 - 10:43AM	Pothole	
902	8142401	Acknowledged	DGS - Sidewalk Repair	32 Terrace Ave Albany, NY, 12203, USA	Sidewalk need to be inspected for repair's	13th Ward,Melrose Neighborhood Association	07/07/2020 - 10:55AM	DGS - Sidewalk Repairs	
903	8142568	Acknowledged	DGS - Sidewalk Repair	36 Terrace Ave Albany, NY, 12203, USA	Sidewalk begins at the end of the driveway; it is defective. People trip over it.	13th Ward,Melrose Neighborhood Association	07/07/2020 - 11:17AM	DGS - Sidewalk Repairs	
904	8143035	Acknowledged	DGS - Sidewalk Repair	9 Fay St Albany, NY, 12203, USA	Water pipe/drainage eroding around the side (paper street).	15th Ward,Eagle Hill Neighborhood Association	07/07/2020 - 12:25PM	DGS - Sidewalk Repairs	
905	8143071	Acknowledged	DGS - Potholes	Eliot Ave Albany, NY, 12203, USA	Potholes on Eliot and Wellington are opening back up. Please fill.	15th Ward,Eagle Hill Neighborhood Association	07/07/2020 - 12:30PM	DGS - Potholes	
906	8143672	Archived	DGS - Potholes	Myrtle Ave Albany, NY, 12202, USA	Coming up on myrtle between south pine and south manning (closer to south manning) Across in 900 block. Where two blacktops meet; it gets flooded; it has potholes.	7th Ward,Hudson Park Neighborhood Association	07/07/2020 - 01:58PM	DGS - Potholes	
907	8143773	Acknowledged	DGS - Sidewalk Repair	49 Twiller St Albany, NY, 12209, USA	sidewalk curb needs to be replaced because National Grid damaged it for a project.	1st Ward,Delaware Area Neighborhood Association	07/07/2020 - 02:13PM	DGS - Sidewalk Repairs	
908	8144042	Archived	DGS - Potholes	Loudonville Rd Albany, NY, 12204, USA	Corner of Loudonville road and north pearl (towards Broadway)	4th Ward,No. Albany / Shaker Park Neighborhood Assoc.	07/07/2020 - 02:55PM	DGS - Potholes	
909	8148937	Acknowledged	Sinkholes	107 Melrose Ave Albany NY 12203, United States	Sinkhole next to sidewalk	13th Ward,Melrose Neighborhood Association	07/08/2020 - 09:12AM	Sinkholes	
910	8149021	Acknowledged	DGS - Sidewalk Repair	8 Benson St Albany, NY, 12206, USA	sidewalk inspection	11th Ward,Beverwyck Neighborhood Association	07/08/2020 - 09:28AM	DGS - Sidewalk Repairs	
911	8151593	Archived	Pothole	Hunter Ave Albany, NY, 12206, USA	A number of potholes in the street between Watervliet Ave. and Colby St.	11th Ward,West End Neighborhood Association	07/08/2020 - 03:07PM	Pothole	
912	8153104	Acknowledged	Sinkholes	34 Spring St Albany, NY, 12210, USA	Deep sinkhole in middle of Spring Street in front of #34.	6th Ward	07/08/2020 - 08:32PM	Sinkholes	
913	8157868	Archived	DGS - Potholes	6 Iroquois Dr Albany, NY, 12208, USA	Back to back potholes on the whole street.	8th Ward	07/09/2020 - 12:29PM	DGS - Potholes	

	A	B	C	D	E	F	G	H	I
914	8158163	Acknowledged	DGS - Potholes	179 Elk St Albany, NY, 12210, USA	Owner of this address had water main reconnected, street was dug up and not repaired. It needs to be repaved.	3rd Ward,Sheridan Hollow	07/09/2020 - 01:06PM	DGS - Potholes	
915	8163552	Archived	DGS - Potholes	522 Washington Ave Albany, NY, 12203, USA	Property manager called in pothole in front of the driveway of this address. Please patch.	11th Ward,Pine Hills Neighborhood Association	07/10/2020 - 09:32AM	DGS - Potholes	
916	8164391	Acknowledged	Sidewalk Repair	183 Sheridan Ave Albany, NY, 12210, USA	There is large hole in the sidewalk in front of 183 Sheridan that would be easy to fall in to.	3rd Ward,Sheridan Hollow	07/10/2020 - 11:35AM	Sidewalk Repair	
917	8164590	Acknowledged	DGS - Sidewalk Repair	3rd St Albany, NY, 12206, USA	-Piece of metal on concrete (piece missing/ on sidewalk/needs new cover). -Location: 540 || 538 3rd St.	5th Ward,West End Neighborhood Association	07/10/2020 - 11:57AM	DGS - Sidewalk Repairs	
918	8165669	Archived	DGS - Potholes	139 A New Scotland Ave Albany, NY, 12208, USA	New Scotland Ave: Pothole in front of AMC	9th Ward	07/10/2020 - 02:50PM	DGS - Potholes	
919	8165687	Acknowledged	DGS - Sidewalk Repair	448 Madison Ave Albany, NY, 12208, USA	Sidewalk In front of Lionheart Pub	6th Ward,Park South Neighborhood Association	07/10/2020 - 02:54PM	DGS - Sidewalk Repairs	
920	8177982	Archived	DGS - Potholes	55 Swinton St Albany, NY, 12206, USA	210/217	5th Ward,West Hill Neighborhood Association	07/13/2020 - 08:51AM	DGS - Potholes	
921	8179019	Archived	DGS - Potholes	Beacon Ave Albany, NY, 12203, USA	Beacon Avenue between Western @ Cortland potholes need to be filled in area of the park	15th Ward,Eagle Hill Neighborhood Association	07/13/2020 - 11:05AM	DGS - Potholes	
922	8180031	Archived	DGS - Sidewalk Repair	467 Ontario St Albany, NY, 12208, USA	Grass area near the curb has been dug up. Major tripping hazard. Please fill and reseed.	9th Ward,New Scotland / Woodlawn Neighborhood Assoc.	07/13/2020 - 12:57PM	DGS - Sidewalk Repairs	
923	8181532	Acknowledged	DGS - Sidewalk Repair	562 Park Ave Albany, NY, 12208,	Sidewalk panel near the curb is a bout 11/2 inches too high; tripping hazard. Please	9th Ward,Pine Hills Neighborhood Association	07/13/2020 - 04:11PM	DGS - Sidewalk Repairs	
924	8181738	Archived	Pothole	100–198 Fairview Ave Albany 12208, United States	Potholes down the middle of the road. Previous post said issue was fixed, it was never addressed.	14th Ward,New Scotland / Woodlawn Neighborhood Assoc.	07/13/2020 - 04:51PM	Pothole	
925	8186627	Archived	DGS - Potholes	Wood Ter Albany, NY, 12208, USA	Potholes	8th Ward	07/14/2020 - 09:12AM	DGS - Potholes	
926	8187668	Acknowledged	DGS - Sidewalk Repair	Colonie St Albany, NY, 12206, USA	Sidewalks haven't been replaced in years. Street has many panels that aren't leveled. Please repair.	5th Ward,West Hill Neighborhood Association	07/14/2020 - 11:22AM	DGS - Sidewalk Repairs	
927	8187734	Acknowledged	DGS - Sidewalk Repair	157 Colonial Ave Albany, NY, 12208, USA	Sidewalk need to be inspected for repair's tripping points few other problems . Can sidewalk go on 2021 reconstruction list .	14th Ward,Buckingham Pond / Crestwood Neighborhood Assoc.	07/14/2020 - 11:33AM	DGS - Sidewalk Repairs	
928	8188123	Acknowledged	DGS - Sidewalk Repair	294 2nd Ave Albany, NY, 12209, USA	Resident's wife tripped because the sidewalk is uneven. Please repair.	1st Ward,Delaware Area Neighborhood Association,Second Avenue Neighborhood Association	07/14/2020 - 12:17PM	DGS - Sidewalk Repairs	
929	8188140	Closed	DGS - Potholes	S Oconnell St Albany, NY, 12209, USA	Corner of Oconnell and Second Ave there is a large pothole (next to 286 2nd Ave). Please repair.	1st Ward,Delaware Area Neighborhood Association,Second Avenue Neighborhood Association	07/14/2020 - 12:20PM	DGS - Potholes	
930	8189168	Closed	Pothole	30 Lindbergh Ave Albany, NY, 12204, USA	Bunch of potholes scattered around Lindbergh ave	4th Ward,No. Albany / Shaker Park Neighborhood Assoc.	07/14/2020 - 02:51PM	Pothole	
931	8189773	Archived	DGS - Sidewalk Repair	67 Catherine St Albany, NY, 12202, USA	506 210/217	2nd Ward,South End Neighborhood Association	07/14/2020 - 04:17PM	DGS - Sidewalk Repairs	
932	8189849	Acknowledged	DGS - Sidewalk Repair	67 Catherine St Albany, NY, 12202, USA	Resident wants to be contacted to review options. Sidewalks and Streets were repaired in December. Damaged pipe from street work is flooding is her home. She wants it repaired because the rain in the summer and spring seasons have flooded her home.	2nd Ward,South End Neighborhood Association	07/14/2020 - 04:30PM	DGS - Sidewalk Repairs	
933	8189954	Closed	DGS - Potholes	Broad St Albany, NY, 12202, USA	Street needs to be repaved	2nd Ward,South End Neighborhood Association	07/14/2020 - 04:53PM	DGS - Potholes	
934	8196413	Acknowledged	DGS - Sidewalk Repair	150 4th Ave Albany, NY, 12202, USA	Sidewalk inspection	2nd Ward,South End Neighborhood Association	07/15/2020 - 01:42PM	DGS - Sidewalk Repairs	
935	8196872	Acknowledged	DGS - Potholes	Philip St Albany, NY, 12202, USA	Large pothole	2nd Ward,Mansion Neighborhood Association	07/15/2020 - 02:45PM	DGS - Potholes	
936	8197948	Archived	Pothole	201-263 Hansen Ave Albany, NY, 12208, USA	Pothole at entrance to alleyway behind Hansen Ave, just off S Main	9th Ward,Pine Hills Neighborhood Association	07/15/2020 - 06:17PM	Pothole	
937	8197993	Archived	Pothole	220 Hansen Ave Albany, NY, 12208, USA	Several large potholes at corner of Hansen Ave and W Erie, and down W Erie Street	9th Ward,New Scotland / Woodlawn Neighborhood Assoc.,Pine Hills Neighborhood Association	07/15/2020 - 06:28PM	Pothole	
938	8202642	Archived	DGS - Potholes	Water St Albany, NY, 12207, USA	Entire street needs to be repaved.	3rd Ward	07/16/2020 - 10:45AM	DGS - Potholes	
939	8203446	Archived	DGS - Potholes	Van Rensselaer Blvd Albany, NY, 12204, USA	Pothole	4th Ward,No. Albany / Shaker Park Neighborhood Assoc.	07/16/2020 - 12:34PM	DGS - Potholes	
940	8209250	Acknowledged	DGS - Sidewalk Repair	46 Peyster St Albany, NY, 12208,	curb repair request	9th Ward,Pine Hills Neighborhood Association	07/17/2020 - 09:24AM	DGS - Sidewalk Repairs	
941	8219929	Archived	Sidewalk Repair	51 Clinton St Albany 12202, United States	The sidewalk is buckling due to the tree planted in the sidewalk.	2nd Ward,South End Neighborhood Association	07/19/2020 - 03:56PM	Sidewalk Repair	
942	8223786	Acknowledged	DGS - Sidewalk Repair	12 Glenwood St Albany, NY, 12208, USA	sidewalk collects water and ice.	9th Ward,New Scotland / Woodlawn Neighborhood Assoc.	07/20/2020 - 11:50AM	DGS - Sidewalk Repairs	
943	8225467	Acknowledged	DGS - Sidewalk Repair	29 Frost Pl Albany, NY, 12205, USA	Request for full-sidewalk renovation.	12th Ward,Upper Washington Ave. Neighborhood Assoc.	07/20/2020 - 03:12PM	DGS - Sidewalk Repairs	
944	8225782	Archived	DGS - Potholes	Lexington Ave Albany, NY, 12206, USA	Pothole on Lexington between Sherman and Sheridan.	3rd Ward,West Hill Neighborhood Association	07/20/2020 - 04:01PM	DGS - Potholes	
945	8226769	Archived	Pothole	1 Elmo St Albany, NY, 12205, USA	Pothole	12th Ward,Upper Washington Ave. Neighborhood Assoc.	07/20/2020 - 07:45PM	Pothole	
946	8226776	Archived	Pothole	1 Frost Pl Albany, NY, 12205, USA	Pothole	12th Ward,Upper Washington Ave. Neighborhood Assoc.	07/20/2020 - 07:46PM	Pothole	

	A	B	C	D	E	F	G	H	I
947	8226813	Archived	Pothole	2 Elmo St Albany, NY, 12205, USA	Pothole	12th Ward,Upper Washington Ave. Neighborhood Assoc.	07/20/2020 - 07:53PM	Pothole	
948	8226817	Archived	Pothole	2a Elmo St Albany, NY, 12205, USA	Pothole	12th Ward,Upper Washington Ave. Neighborhood Assoc.	07/20/2020 - 07:55PM	Pothole	
949	8226824	Acknowledged	Sidewalk Repair	5 Frost Pl Albany, NY, 12205, USA	Previous tripping point repair need correction. Tripping point exists.	12th Ward,Upper Washington Ave. Neighborhood Assoc.	07/20/2020 - 07:58PM	Sidewalk Repair	
950	8226829	Archived	Pothole	7 Eva Ave Albany, NY, 12205, USA	Pothole	12th Ward,Upper Washington Ave. Neighborhood Assoc.	07/20/2020 - 07:59PM	Pothole	
951	8226837	Archived	Pothole	9 Eva Ave Albany, NY, 12205, USA	Pothole	12th Ward,Upper Washington Ave. Neighborhood Assoc.	07/20/2020 - 08:01PM	Pothole	
952	8226840	Archived	Pothole	9 Frost Pl Albany, NY, 12205, USA	Pothole	12th Ward,Upper Washington Ave. Neighborhood Assoc.	07/20/2020 - 08:02PM	Pothole	
953	8226844	Acknowledged	Sidewalk Repair	10 Croswell St Albany, NY, 12206, USA	Tripping point	12th Ward,Upper Washington Ave. Neighborhood Assoc.	07/20/2020 - 08:04PM	Sidewalk Repair	
954	8226849	Archived	Pothole	11 Craigie Ave Albany, NY, 12205, USA	Pothole	12th Ward,Upper Washington Ave. Neighborhood Assoc.	07/20/2020 - 08:05PM	Pothole	
955	8226881	Acknowledged	Sidewalk Repair	13 Croswell St Albany, NY, 12206, USA	cracked sidwalk	12th Ward,Upper Washington Ave. Neighborhood Assoc.	07/20/2020 - 08:16PM	Sidewalk Repair	
956	8226884	Acknowledged	Sidewalk Repair	13 Frost Pl Albany, NY, 12205, USA	sidewalk tripping point repair needed correction.	12th Ward,Upper Washington Ave. Neighborhood Assoc.	07/20/2020 - 08:17PM	Sidewalk Repair	
957	8226897	Acknowledged	Sidewalk Repair	15 Croswell St Albany, NY, 12206, USA	broken sidewalk panel	12th Ward,Upper Washington Ave. Neighborhood Assoc.	07/20/2020 - 08:21PM	Sidewalk Repair	
958	8226900	Acknowledged	Sidewalk Repair	16 Croswell St Albany, NY, 12206, USA	cracked sidewalk panel	12th Ward,Upper Washington Ave. Neighborhood Assoc.	07/20/2020 - 08:23PM	Sidewalk Repair	
959	8226907	Archived	Pothole	18 Pinehurst Ave Albany, NY, 12205, USA	Pothole	12th Ward,Upper Washington Ave. Neighborhood Assoc.	07/20/2020 - 08:26PM	Pothole	
960	8226929	Archived	Pothole	27 Pinehurst Ave Albany, NY, 12205, USA	Potholes	12th Ward,Upper Washington Ave. Neighborhood Assoc.	07/20/2020 - 08:32PM	Pothole	
961	8226952	Acknowledged	Sidewalk Repair	29 Frost Pl Albany, NY, 12205, USA	crumbling sidewalk	12th Ward,Upper Washington Ave. Neighborhood Assoc.	07/20/2020 - 08:39PM	Sidewalk Repair	
962	8226971	Archived	Pothole	30 Lyric Ave Albany, NY, 12205, USA	Pothole	12th Ward,Upper Washington Ave. Neighborhood Assoc.	07/20/2020 - 08:48PM	Pothole	
963	8227011	Acknowledged	Pothole	39 Colvin Ave Albany, NY, 12206, USA	Numerous potholes on Buell St.	12th Ward,Upper Washington Ave. Neighborhood Assoc.	07/20/2020 - 08:51PM	Pothole	
964	8227053	Archived	Pothole	38 Victor St Albany, NY, 12206, USA	Pothole	12th Ward,Upper Washington Ave. Neighborhood Assoc.	07/20/2020 - 08:55PM	Pothole	
965	8227060	Acknowledged	Sidewalk Repair	40 Frost Pl Albany, NY, 12205, USA	cracked sidewalk panel	12th Ward,Upper Washington Ave. Neighborhood Assoc.	07/20/2020 - 08:57PM	Sidewalk Repair	
966	8227064	Acknowledged	Sidewalk Repair	41 Lincoln Ave Albany, NY, 12206, USA	tripping point	12th Ward,Beverwyck Neighborhood Association,Upper Washington Ave. Neighborhood Assoc.	07/20/2020 - 08:58PM	Sidewalk Repair	
967	8227067	Acknowledged	Sidewalk Repair	45 Buell St Albany, NY, 12206, USA	crumbling sidewalk	12th Ward,Upper Washington Ave. Neighborhood Assoc.	07/20/2020 - 08:59PM	Sidewalk Repair	
968	8227072	Archived	Pothole	45 Frost Pl Albany, NY, 12205, USA	Pothole	12th Ward,Upper Washington Ave. Neighborhood Assoc.	07/20/2020 - 09:01PM	Pothole	
969	8227077	Archived	Pothole	49 Buell St Albany, NY, 12206, USA	Pothole	12th Ward,Upper Washington Ave. Neighborhood Assoc.	07/20/2020 - 09:02PM	Pothole	
970	8227089	Acknowledged	Sidewalk Repair	51 Buell St Albany, NY, 12206, USA	Cracked Sidewalk	12th Ward,Upper Washington Ave. Neighborhood Assoc.	07/20/2020 - 09:06PM	Sidewalk Repair	
971	8227102	Archived	Pothole	51 Ver Planck St Albany, NY, 12206, USA	Pothole	12th Ward,Upper Washington Ave. Neighborhood Assoc.	07/20/2020 - 09:07PM	Pothole	
972	8227111	Archived	Pothole	51 Yardboro Ave Albany, NY, 12205, USA	Pothole	12th Ward,Upper Washington Ave. Neighborhood Assoc.	07/20/2020 - 09:10PM	Pothole	
973	8227125	Acknowledged	Sidewalk Repair	53 Buell St Albany, NY, 12206, USA	Cracked Sidewalk	12th Ward,Upper Washington Ave. Neighborhood Assoc.	07/20/2020 - 09:12PM	Sidewalk Repair	
974	8227130	Acknowledged	Sidewalk Repair	57 Buell St Albany, NY, 12206, USA	cracked sidewalk panels	12th Ward,Upper Washington Ave. Neighborhood Assoc.	07/20/2020 - 09:14PM	Sidewalk Repair	
975	8227141	Archived	Pothole	57 Frost Pl Albany, NY, 12205, USA	Pothole	12th Ward,Upper Washington Ave. Neighborhood Assoc.	07/20/2020 - 09:18PM	Pothole	
976	8227154	Acknowledged	Sidewalk Repair	74 Yardboro Ave Albany, NY, 12205, USA	crumbling sidewalk	12th Ward,Upper Washington Ave. Neighborhood Assoc.	07/20/2020 - 09:22PM	Sidewalk Repair	
977	8227170	Acknowledged	Pothole	191 Homestead Ave Albany, NY, 12206, USA	Pothole	12th Ward,Upper Washington Ave. Neighborhood Assoc.	07/20/2020 - 09:27PM	Pothole	
978	8227175	Acknowledged	Pothole	975 Washington Ave Albany, NY, 12206, USA	Pothole	12th Ward,Upper Washington Ave. Neighborhood Assoc.	07/20/2020 - 09:29PM	Pothole	

	A	B	C	D	E	F	G	H	I
979	8227182	Acknowledged	Sidewalk Repair	1035 Washington Ave Albany, NY, 12206, USA	cracked sidewalk panel	12th Ward,Upper Washington Ave. Neighborhood Assoc.	07/20/2020 - 09:33PM	Sidewalk Repair	
980	8227185	Acknowledged	Pothole	1045 Washington Ave Albany, NY, 12206, USA	Pothole	12th Ward,Upper Washington Ave. Neighborhood Assoc.	07/20/2020 - 09:34PM	Pothole	
981	8230866	Archived	DGS - Sidewalk Repair	Forest Ave Albany, NY, 12208, USA	Sidewalks on Hackett Blvd and Forest Ave are in bad shape. Elderly woman fell and hurt herself today. Another resident stated that AGI completed work there last year and never made repairs. Please inspect.	9th Ward,Helderberg Neighborhood Association	07/21/2020 - 09:23AM	DGS - Sidewalk Repairs	
982	8232271	Acknowledged	DGS - Potholes	3 Sunset Ave Albany, NY, 12203,	Pothole at the end of resident's driveway.	15th Ward,Eagle Hill Neighborhood Association	07/21/2020 - 12:21PM	DGS - Potholes	
983	8240831	Acknowledged	DGS - Potholes	257 Elk St Albany, NY, 12206, USA	Large hole dug into the road, been there almost 2 months. Please inspect.	3rd Ward,West Hill Neighborhood Association	07/22/2020 - 02:06PM	DGS - Potholes	
984	8245242	Acknowledged	Sidewalk Repair	97–99 S Lake Ave Albany 12208, United States	Concrete never replaced.	10th Ward,Pine Hills Neighborhood Association	07/23/2020 - 06:40AM	Sidewalk Repair	
985	8247183	Archived	DGS - Sidewalk Repair	138 Eagle St Albany, NY, 12202, USA	Sidewalks have been blocked off in front of Governor's Mansion for 5 months, forcing residents to walk in the street.	2nd Ward	07/23/2020 - 11:56AM	DGS - Sidewalk Repairs	
986	8248248	Acknowledged	Sidewalk Repair	4 Stanwix St Albany, NY, 12209, USA	Sidewalk to my driveway is not existing, full of loose asphalt and whole. Dangerous to pedestrians.	7th Ward,Delaware Area Neighborhood Association	07/23/2020 - 02:34PM	Sidewalk Repair	
987	8250948	Archived	Pothole	I-90 W Albany, NY, 12205, USA	I-90 Eastbound on the fuller rd overpass, 2nd lane from the right. My tire had a sidewall blowout as a result of a large pothole.	12th Ward	07/24/2020 - 01:11AM	Pothole	
988	8252752	Closed	Pothole	1–99 Garden Alley Albany 12210, United States	Crater of a pothole growing bigger by the week at the mouth of the alley	6th Ward,Hudson Park Neighborhood Association	07/24/2020 - 06:52AM	Pothole	
989	8253320	Acknowledged	DGS - Sidewalk Repair	41 Emmett St Albany, NY, 12204, USA	Sidewalk need to be inspected for few crack panels need to fix's	4th Ward,No. Albany / Shaker Park Neighborhood Assoc.	07/24/2020 - 09:00AM	DGS - Sidewalk Repairs	
990	8256463	Acknowledged	Street Repair	Us-9 N Albany NY 12207, United States	Big pot hole on off ramp from exit 4B Right before the light at broadway on the off ramp	3rd Ward	07/24/2020 - 07:00PM	Street Repair	
991	8260418	Acknowledged	Sidewalk Repair	562 Park Ave Albany, NY, 12208, USA	I called DGS about 10 days ago to report a slab of concrete curbside that was a trip hazard in front of 562 Park Ave. I was given case #8181532. So far no remedy has been provided. The slab has raised about 1" - 1 1/2" inch. above the curb. To help DGS remedy, the best day to address this is on Thursday as alternate parking regs. leave the even side of street free of parked cars. Please replace the slab as as grinding still does not prevent a person from tripping. I have experienced that myself on slabs of sidewalk that have been ground down. While it may be quick and inexpensive, it really is not the best remedy. Thanks	9th Ward,Pine Hills Neighborhood Association	07/25/2020 - 02:47PM	Sidewalk Repair	
992	8266547	Acknowledged	Sinkholes	7 South Dove St	Prior water line work was done on south dove. Now there is a large sink hole in front of 7 South dove as a result of the previous work. Photo does not do much justice to show the depth.	1st Ward,Second Avenue Neighborhood Association	07/27/2020 - 08:24AM	Sinkholes	
993	8266939	Acknowledged	Pothole	178-264 Russell Rd Albany, NY, 12203, USA	Road is messed up completely across not just in the picture.		07/27/2020 - 09:29AM	Pothole	
994	8267127	Acknowledged	Pothole	186 Russell Rd Albany, NY, 12203, USA	4 holes in immediate vicinity	15th Ward,Eagle Hill Neighborhood Association	07/27/2020 - 09:50AM	Pothole	
995	8267241	Acknowledged	DGS - Potholes	Benson St Albany, NY, 12206, USA	Multiple potholes near Benson and Partridge. Also on Benson going towards Ontario St. Please repair.	13th Ward,Beverwyck Neighborhood Association	07/27/2020 - 10:02AM	DGS - Potholes	
996	8268166	Acknowledged	Pothole	28–36 Dove St Albany NY 12210, United States	This entire section of Dove Street is nothing but holes in the road it’s causing damage to my vehicle and I’m sure others somebody needs to fix it properly or at least put some patches over or thin layer over that road it’s disgusting it’s horrible and if no one’s complained about it I’m gonna be the first and if someone has complained about it why hasn’t been taken care of yet	6th Ward	07/27/2020 - 11:49AM	Pothole	
997	8269382	Closed	DGS - Potholes	Westerlo St Albany, NY, 12202, USA	Potholes need to be filled on Westerlo Street between South Pearl @ Trinity Place	2nd Ward,Historic Pastures Homeowners Association	07/27/2020 - 02:11PM	DGS - Potholes	
998	8274869	Acknowledged	DGS - Sidewalk Repair	11 Bonheim St Albany, NY, 12204, USA	City tree have lift up the sidewalk causing tripping points need to be inspected	4th Ward,No. Albany / Shaker Park Neighborhood Assoc.	07/28/2020 - 08:54AM	DGS - Sidewalk Repairs	
999	8275266	Acknowledged	DGS - Potholes	Brevator St Albany, NY, 12203, USA	Large pothole on Washington Ave and Brevator. Resident ruined her front and rear tires. Referred her to law dept.	13th Ward,Melrose Neighborhood Association	07/28/2020 - 09:56AM	DGS - Potholes	
1000	8276368	Acknowledged	Pothole	83-127 Morris St Albany, NY, 12208, USA	This pothole is so dramatic that it popped off the bumper of my car while trying to back into the spot. The picture does not do justice for how dramatic this pothole is.	6th Ward,Park South Neighborhood Association	07/28/2020 - 12:24PM	Pothole	
1001	8276482	Acknowledged	DGS - Potholes	15 Adirondack St Albany, NY, 12203, USA	Pothole needs to be capped with asphalt.	15th Ward,Eagle Hill Neighborhood Association	07/28/2020 - 12:45PM	DGS - Potholes	
1002	8282426	Acknowledged	DGS - Potholes	Wellington Ave Albany, NY, 12203, USA	Wellington Ave between hillcrest and dead end	15th Ward,Eagle Hill Neighborhood Association	07/29/2020 - 09:41AM	DGS - Potholes	
1003	8282431	Archived	DGS - Potholes	Berkshire Blvd & Hillcrest Ave Albany, NY, 12203, USA	potholes	14th Ward,Eagle Hill Neighborhood Association	07/29/2020 - 09:42AM	DGS - Potholes	
1004	8282688	Archived	DGS - Sidewalk Repair	36 Terrace Ave Albany, NY, 12203, USA	Sidewalk need to be inspected for tripping points	13th Ward,Melrose Neighborhood Association	07/29/2020 - 10:10AM	DGS - Sidewalk Repairs	
1005	8283253	Acknowledged	DGS - Sidewalk Repair	265 Woodlawn Ave Albany, NY, 12208, USA	Sidewalk has depressed and is creating a pool of water every time it rains or snows	9th Ward,New Scotland / Woodlawn Neighborhood Assoc.,Pine Hills Neighborhood Association	07/29/2020 - 11:25AM	DGS - Sidewalk Repairs	

	A	B	C	D	E	F	G	H	I
1006	8283415	Closed	DGS - Potholes	Anderson Dr Albany, NY, 12205, USA	The entire road is completely gone. The potholes here have caused many customers/staff car trouble. You can't go down any part of the road with out avoiding crater sized potholes the entire time.	4th Ward	07/29/2020 - 11:45AM	DGS - Potholes	
1007	8283735	Archived	Pothole	37-99 Highland Ave Albany, NY, 12203, USA	All of Highland Ave, from Honestead to Glynn is a total mess. The whole road is destroyed beyond repair.	15th Ward,Eagle Hill Neighborhood Association	07/29/2020 - 12:26PM	Pothole	
1008	8283757	Archived	Pothole	19 Highland Ave Albany, NY, 12203, USA	Massively sunk manhole.	15th Ward,Eagle Hill Neighborhood Association	07/29/2020 - 12:30PM	Pothole	
1009	8283787	Archived	Pothole	Magazine St & Villa Ave Albany, NY, 12203, USA	Previous road work done, installation of valve or something like that, and patch work is sunken by a few inches. It damages vehicles.	15th Ward,Eagle Hill Neighborhood Association	07/29/2020 - 12:35PM	Pothole	
1010	8283822	Acknowledged	Street Repair	957 Washington Ave Albany, NY 12206, USA	Washington and Winthrop over a week redoing the crosswalks but no cones or barricades. you have to walk into Washington ave right lane. Very Dangerous	12th Ward,Upper Washington Ave. Neighborhood Assoc.	07/29/2020 - 12:43PM	Street Repair	
1011	8284245	Archived	DGS - Potholes	Wood Ter Albany, NY, 12208, USA	Potholes	8th Ward	07/29/2020 - 01:36PM	DGS - Potholes	
1012	8284261	Acknowledged	DGS - Potholes	Carlisle Ct Albany, NY, 12209, USA	Potholes	8th Ward,Whitehall Neighborhood Association	07/29/2020 - 01:38PM	DGS - Potholes	
1013	8284502	Archived	DGS - Potholes	Hansen Ave Albany, NY, 12208, USA	Potholes	9th Ward,New Scotland / Woodlawn Neighborhood Assoc.,Pine Hills Neighborhood Association	07/29/2020 - 02:10PM	DGS - Potholes	
1014	8284512	Closed	DGS - Potholes	Van Woert St Albany, NY, 12207, USA	Potholes	4th Ward	07/29/2020 - 02:12PM	DGS - Potholes	
1015	8284545	Acknowledged	DGS - Potholes	698 Central Ave Albany, NY, 12206, USA	eastbound lane by 698 -700 Central Avenue	12th Ward,Beverwyck Neighborhood Association,Upper Washington Ave. Neighborhood Assoc.	07/29/2020 - 02:18PM	DGS - Potholes	
1016	8284568	Acknowledged	DGS - Potholes	26 Danker Ave Albany, NY, 12206, USA	Potholes in front of 26 Danker	12th Ward,Upper Washington Ave. Neighborhood Assoc.	07/29/2020 - 02:22PM	DGS - Potholes	
1017	8289776	Acknowledged	DGS - Potholes	Northern Blvd Albany, NY, 12210, USA	Pothole -Northern Blvd Under the traffic light. Where ramp comes up route 9/ i90. Before bridge that crosses route 9.	5th Ward,West Hill Neighborhood Association	07/30/2020 - 10:04AM	DGS - Potholes	
1018	8290118	Acknowledged	DGS - Potholes	Joelson Ct Albany, NY, 12209, USA	Please fill potholes along this street.	8th Ward,Whitehall Neighborhood Association	07/30/2020 - 10:52AM	DGS - Potholes	
1019	8291655	Acknowledged	Sidewalk Repair	106 Ontario St. Albany 12206 United States	Uneven and cracked sidewalk	3rd Ward,West Hill Neighborhood Association	07/30/2020 - 02:42PM	Sidewalk Repair	
1020	8291992	Archived	DGS - Sidewalk Repair	Bohl Ave Albany, NY, 12209, USA	Curb area was recently redone. Grass at the curb was reseeded with sand-like dirt. Dirt is attracting wasps and grass is also growing incorrectly.	1st Ward	07/30/2020 - 03:52PM	DGS - Sidewalk Repairs	
1021	8292905	Acknowledged	Street Repair	Hartman Rd Albany, NY, 12208, USA	I was expecting to have Hartman Road repaved this summer. This road is atrocious. The little repairs that have been done is eroding away. I pay a lot of city taxes so why is this road not been repaved?	8th Ward	07/30/2020 - 07:47PM	Street Repair	
1022	8299257	Acknowledged	Street Repair	115 Euclid Ave Albany, NY 12203, USA	pot hole in front of residence	14th Ward,Buckingham Pond / Crestwood Neighborhood Assoc.	07/31/2020 - 07:56PM	Pothole	
1023	8309082	Acknowledged	DGS - Sidewalk Repair	250 Delaware Ave Albany, NY, 12209, USA	Sidewalk have tripping points need to be inspected for repairs	7th Ward,Delaware Area Neighborhood Association	08/03/2020 - 08:29AM	DGS - Sidewalk Repairs	
1024	8310827	Acknowledged	DGS - Sidewalk Repair	518 Warren St Albany, NY, 12208, USA	Sidewalk is buckling. Please inspect.	9th Ward,Pine Hills Neighborhood Association	08/03/2020 - 12:03PM	DGS - Sidewalk Repairs	
1025	8311568	Acknowledged	Street Repair	Pinehurst Blvd Albany, NY, 12203, USA	The mowers have not mowed Pinehurst Boulevard at all this year. They mow at the end where it intersects 155 but they don't mow the rest of the street. The weeds and trees are encroaching the road which is heavily used by the residents of this development for walking and other activities. I shouldn't have to complain every year to get this done.	12th Ward	08/03/2020 - 01:43PM	Street Repair	
1026	8318187	Acknowledged	DGS - Potholes	Princeton Dr Albany, NY, 12208, USA	Large pothole at Holland Ave and Princeton Dr.	7th Ward	08/04/2020 - 11:23AM	DGS - Potholes	
1027	8320572	Archived	Sinkholes	627 Western Ave Albany NY 12203, United States	Another sinkhole The solution is not to keep filling it in and saying there is no problem There is clearly somewhere underground that large volumes of water can freely flow into	13th Ward,Melrose Neighborhood Association	08/04/2020 - 04:45PM	Sinkholes	
1028	8320918	Acknowledged	Street Repair	819 S Pearl St Albany, NY 12202, USA	deteriorating road way	2nd Ward	08/04/2020 - 05:43PM	Street Repair	
1029	8326737	Acknowledged	DGS - Sidewalk Repair	167 N Allen St Albany, NY, 12206, USA	sidewalk/curb has a concave hole.	11th Ward,Beverwyck Neighborhood Association,Upper Washington Ave. Neighborhood Assoc.	08/05/2020 - 12:48PM	DGS - Sidewalk Repairs	
1030	8336039	Acknowledged	Sinkholes	133 Woodlawn Ave Albany NY 12208, United States	Sinkhole former in old light pole location, 2 feet deep and right next to sidewalk. Extremely dangerous	9th Ward,Pine Hills Neighborhood Association	08/06/2020 - 06:56PM	Sinkholes	
1031	8337682	Acknowledged	Pothole	659 Park Ave Albany, NY, 12208, USA	This section of street has a few potholes that need to be fixed. There's construction going on in the area right now (with those three new apartment/condos being built where the Playdium used to be), so not sure if maybe the City is waiting for that to be done before they fix it. But if you could do it as soon as possible, it would be appreciated.	10th Ward,Pine Hills Neighborhood Association	08/07/2020 - 01:59AM	Pothole	
1032	8339012	Acknowledged	DGS - Potholes	423 Elk St Albany, NY, 12206, USA	Large amount potholes need to be filled	3rd Ward,West Hill Neighborhood Association	08/07/2020 - 07:18AM	DGS - Potholes	
1033	8340224	Acknowledged	DGS - Sidewalk Repair	19 Belvidere Ave Albany, NY, 12203, USA	Tree was remove on Thursday , resident calling slap sidewalk was broken need to be inspected and replace on Edgewood Avenue side .	13th Ward,Melrose Neighborhood Association	08/07/2020 - 11:09AM	DGS - Sidewalk Repairs	
1034	8346473	Acknowledged	Pothole	12 Mereline Ave Albany, NY, 12209, USA	Pothole on Mereline Ave near #12.	1st Ward,Delaware Area Neighborhood Association	08/08/2020 - 01:21PM	Pothole	
1035	8349234	Closed	Pothole	5 Sprague Pl Albany NY 12203, United States	Large pothole , 14 inches in diameter , 6 inches deep in middle of the road .	6th Ward,Washington Park Neighborhood Association	08/09/2020 - 10:31AM	Pothole	

	A	B	C	D	E	F	G	H	I
1036	8351044	Acknowledged	Pothole	1 Danker Ave Albany, NY, 12206, USA	Pothole	12th Ward,Upper Washington Ave. Neighborhood Assoc.	08/09/2020 - 10:03PM	Pothole	
1037	8351045	Acknowledged	Pothole	2 Danker Ave Albany, NY, 12206, USA	Pothole	12th Ward,Upper Washington Ave. Neighborhood Assoc.	08/09/2020 - 10:04PM	Pothole	
1038	8351048	Acknowledged	Pothole	2 Van Buren St Albany, NY, 12206, USA	Pothole	12th Ward,Upper Washington Ave. Neighborhood Assoc.	08/09/2020 - 10:06PM	Pothole	
1039	8351053	Acknowledged	Pothole	3 Rosemont St Albany, NY, 12203, USA	Pothole	13th Ward,Melrose Neighborhood Association	08/09/2020 - 10:07PM	Pothole	
1040	8351055	Acknowledged	Pothole	5 Rosemont St Albany, NY, 12203, USA	Pothole	13th Ward,Melrose Neighborhood Association	08/09/2020 - 10:08PM	Pothole	
1041	8351060	Acknowledged	Pothole	6 Danker Ave Albany, NY, 12206, USA	Pothole	12th Ward,Upper Washington Ave. Neighborhood Assoc.	08/09/2020 - 10:09PM	Pothole	
1042	8351063	Acknowledged	Pothole	7 Danker Ave Albany, NY, 12206, USA	Pothole	12th Ward,Upper Washington Ave. Neighborhood Assoc.	08/09/2020 - 10:10PM	Pothole	
1043	8351067	Acknowledged	Sidewalk Repair	7 Frost Pl Albany, NY, 12205, USA	Incomplete sidewalk panel, tripping point	12th Ward,Upper Washington Ave. Neighborhood Assoc.	08/09/2020 - 10:12PM	Sidewalk Repair	
1044	8351071	Acknowledged	Pothole	7 Rosemont St Albany, NY, 12203, USA	Pothole	13th Ward,Melrose Neighborhood Association	08/09/2020 - 10:14PM	Pothole	
1045	8351072	Acknowledged	Pothole	9 Van Buren St Albany, NY, 12206, USA	Pothole	12th Ward,Upper Washington Ave. Neighborhood Assoc.	08/09/2020 - 10:15PM	Pothole	
1046	8351075	Acknowledged	Pothole	13 Danker Ave Albany, NY, 12206, USA	Potholes	12th Ward,Upper Washington Ave. Neighborhood Assoc.	08/09/2020 - 10:16PM	Pothole	
1047	8351087	Acknowledged	Pothole	16 Terrace Ave Albany, NY, 12203, USA	Pothole	13th Ward,Melrose Neighborhood Association	08/09/2020 - 10:21PM	Pothole	
1048	8351090	Acknowledged	Pothole	17 Rosemont St Albany, NY, 12203, USA	Pothole	13th Ward,Melrose Neighborhood Association	08/09/2020 - 10:22PM	Pothole	
1049	8351094	Acknowledged	Pothole	19 Rosemont St Albany, NY, 12203, USA	Pothole	13th Ward,Melrose Neighborhood Association	08/09/2020 - 10:23PM	Pothole	
1050	8351101	Acknowledged	Pothole	20 Rosemont St Albany, NY, 12203, USA	Pothole	13th Ward,Melrose Neighborhood Association	08/09/2020 - 10:26PM	Pothole	
1051	8351105	Acknowledged	Pothole	20 Van Buren St Albany, NY, 12206, USA	Pothole	12th Ward,Upper Washington Ave. Neighborhood Assoc.	08/09/2020 - 10:27PM	Pothole	
1052	8351108	Acknowledged	Pothole	24 Danker Ave Albany, NY, 12206, USA	Pothole	12th Ward,Upper Washington Ave. Neighborhood Assoc.	08/09/2020 - 10:28PM	Pothole	
1053	8351111	Acknowledged	Pothole	26 Danker Ave Albany, NY, 12206, USA	Pothole	12th Ward,Upper Washington Ave. Neighborhood Assoc.	08/09/2020 - 10:30PM	Pothole	
1054	8351113	Acknowledged	Pothole	27 Croswell St Albany, NY, 12206, USA	Pothole	12th Ward,Upper Washington Ave. Neighborhood Assoc.	08/09/2020 - 10:31PM	Pothole	
1055	8351118	Acknowledged	Sidewalk Repair	46 State St Albany, NY, 12207, USA	Grid did some work here a couple months ago and they haven't returned to repair what they dug up. Now, it's home to a couple pylons and trash that people throw into it.	3rd Ward	08/09/2020 - 10:34PM	Sidewalk Repair	
1056	8351126	Acknowledged	Pothole	36 Croswell St Albany, NY, 12206, USA	Pothole	12th Ward,Upper Washington Ave. Neighborhood Assoc.	08/09/2020 - 10:37PM	Pothole	
1057	8351129	Acknowledged	Pothole	37 Croswell St Albany, NY, 12206, USA	Pothole	12th Ward,Upper Washington Ave. Neighborhood Assoc.	08/09/2020 - 10:38PM	Pothole	
1058	8351135	Acknowledged	Sidewalk Repair	38 Croswell St Albany, NY, 12206, USA	tripping points	12th Ward,Upper Washington Ave. Neighborhood Assoc.	08/09/2020 - 10:39PM	Sidewalk Repair	
1059	8351140	Acknowledged	Pothole	44 Croswell St Albany, NY, 12206, USA	Pothole	12th Ward,Upper Washington Ave. Neighborhood Assoc.	08/09/2020 - 10:41PM	Pothole	
1060	8351142	Acknowledged	Pothole	44 Danker Ave Albany, NY, 12206, USA	Pothole	12th Ward,Upper Washington Ave. Neighborhood Assoc.	08/09/2020 - 10:42PM	Pothole	
1061	8351143	Acknowledged	Pothole	46 Belvidere Ave Albany, NY, 12203, USA	Pothole	13th Ward,Melrose Neighborhood Association	08/09/2020 - 10:43PM	Pothole	
1062	8351146	Acknowledged	Pothole	46 Croswell St Albany, NY, 12206, USA	Pothole	12th Ward,Upper Washington Ave. Neighborhood Assoc.	08/09/2020 - 10:44PM	Pothole	
1063	8351150	Acknowledged	Pothole	47 Croswell St Albany, NY, 12206, USA	Pothole	12th Ward,Upper Washington Ave. Neighborhood Assoc.	08/09/2020 - 10:46PM	Pothole	
1064	8351171	Acknowledged	Pothole	86 Clermont St Albany, NY, 12203, USA	Pothole	13th Ward,Melrose Neighborhood Association	08/09/2020 - 10:48PM	Pothole	
1065	8351192	Acknowledged	Pothole	109 Rosemont St Albany, NY, 12203, USA	Pothole park entrance	13th Ward,Melrose Neighborhood Association	08/09/2020 - 10:49PM	Pothole	
1066	8351195	Acknowledged	Pothole	126 Melrose Ave Albany, NY, 12203, USA	Pothole	13th Ward,Melrose Neighborhood Association	08/09/2020 - 10:51PM	Pothole	
1067	8351198	Acknowledged	Pothole	127 Melrose Ave Albany, NY, 12203, USA	Pothole	13th Ward,Melrose Neighborhood Association	08/09/2020 - 10:52PM	Pothole	
1068	8351201	Acknowledged	Pothole	139 Rosemont St Albany, NY, 12203, USA	Pothole	13th Ward,Melrose Neighborhood Association	08/09/2020 - 10:53PM	Pothole	

	A	B	C	D	E	F	G	H	I
1069	8351223	Acknowledged	Pothole	149 Rosemont St Albany, NY, 12206, USA	Pothole	12th Ward,Upper Washington Ave. Neighborhood Assoc.	08/09/2020 - 11:11PM	Pothole	
1070	8351230	Acknowledged	Pothole	968 Washington Ave Albany, NY, 12203, USA	Pothole	13th Ward,Melrose Neighborhood Association	08/09/2020 - 11:14PM	Pothole	
1071	8351233	Acknowledged	Pothole	970 Washington Ave Albany, NY, 12203, USA	Pothole	13th Ward,Melrose Neighborhood Association	08/09/2020 - 11:15PM	Pothole	
1072	8353151	Closed	DGS - Potholes	Southern Blvd & Mcalpin St Albany, NY, 12209, USA	Large hole in the middle of the road coming off of Southern Blvd and onto McAlpin Street (just before the light)	1st Ward,Delaware Area Neighborhood Association	08/10/2020 - 10:25AM	DGS - Potholes	
1073	8359283	Acknowledged	Pothole	Albany Plan Of Union Ave Albany, NY, 12203, USA	There is a large pothole that disappears when it rains.	6th Ward,Washington Park Neighborhood Association	08/11/2020 - 07:01AM	Pothole	
1074	8360452	Closed	DGS - Potholes	Washington Ave & N Hawk St Albany, NY, 12210, USA	crosswalks at washington and hawk with potholes.	3rd Ward	08/11/2020 - 08:47AM	DGS - Potholes	
1075	8361076	Closed	DGS - Potholes	8 Anderson Dr Albany, NY, 12205, USA	Multiple potholes 6-8 inches deep.	4th Ward	08/11/2020 - 09:23AM	DGS - Potholes	
1076	8365591	Acknowledged	DGS - Sidewalk Repair	17 S Lake Ave Albany, NY, 12203, USA	Sidewalks being uprooted, forming a tripping hazard.	10th Ward,Pine Hills Neighborhood Association	08/11/2020 - 04:01PM	DGS - Sidewalk Repairs	
1077	8367843	Closed	Pothole	1-99 Sprague Pl Albany, NY, 12203, USA	Large pothole. Have to drive on the wrong side of the street to avoid it.	6th Ward,Washington Park Neighborhood Association	08/11/2020 - 11:04PM	Pothole	
1078	8372585	Archived	Sinkholes	38 Rosemont St Albany NY 12203, United States	Near South west corner of Clermont and Belvidere in graveled area between street and sidewalk there is a small sinkhole	13th Ward,Melrose Neighborhood Association	08/12/2020 - 09:33AM	Sinkholes	
1079	8373526	Acknowledged	DGS - Potholes	Brookline Ave Albany, NY, 12203, USA	Potholes need to be filled off Western Avenue , also need repaving .	14th Ward,Buckingham Pond / Crestwood Neighborhood Assoc.	08/12/2020 - 11:18AM	DGS - Potholes	
1080	8374889	Acknowledged	Pothole	6 Mcardle Ave Albany, NY, 12206, USA	This is second request.	5th Ward,West Hill Neighborhood Association	08/12/2020 - 01:56PM	Pothole	
1081	8375633	Closed	Pothole	Mcalpin St & Southern Blvd Albany, NY, 12209, USA	Deep pothole	1st Ward,Delaware Area Neighborhood Association	08/12/2020 - 03:32PM	Pothole	
1082	8378507	Closed	Pothole	Washington Park Rd Albany 12203, United States	Deep pothole as Park Rd transitions to Sprague. Every car hits it and makes a nasty noise. Several others are also forming here.	6th Ward,Washington Park Neighborhood Association	08/13/2020 - 12:15AM	Pothole	
1083	8382213	Acknowledged	Street Repair	31-69 Sheridan Ave Albany, NY, 12210, USA	Recently National Grid did work from the manhole near Yono's up Sheridan Ave to the entrance of The Monroe Apartments. Their blacktop repair is subpar and there are already potholes in the middle of the road from poor workmanship. Please contact National Grid to fix their faulty work.	3rd Ward,Sheridan Hollow	08/13/2020 - 09:24AM	Street Repair	
1084	8383087	Closed	Pothole	24 Maxwell St Albany, NY, 12208, USA		8th Ward,Buckingham Pond / Crestwood Neighborhood Assoc.	08/13/2020 - 11:12AM	Pothole	
1085	8385304	Acknowledged	Sidewalk Repair	415 Delaware Ave Albany, NY, 12209, USA	Handicapped curb cutout near the CVS is in bad condition.	7th Ward,Delaware Area Neighborhood Association	08/13/2020 - 04:01PM	Sidewalk Repair	
1086	8390760	Acknowledged	DGS - Sidewalk Repair	343 2nd Ave Albany, NY, 12209, USA	Large hole in sidewalk at the corner about 8 feet deep.	7th Ward,Delaware Area Neighborhood Association	08/14/2020 - 08:38AM	DGS - Sidewalk Repairs	
1087	8392063	Acknowledged	DGS - Potholes	Beverly Ave Albany, NY, 12206, USA	Pothole on Beverly between Arsdale and Pennsylvania Ave.	5th Ward,West Hill Neighborhood Association	08/14/2020 - 11:43AM	DGS - Potholes	
1088	8392489	Acknowledged	DGS - Potholes	New Scotland Ave & Hurst Ave Albany, NY, 12208, USA	New Scotland Ave westbound Hurst and New Scotland, underneath traffic lights.	8th Ward,Buckingham Pond / Crestwood Neighborhood Assoc.	08/14/2020 - 12:39PM	DGS - Potholes	
1089	8393135	Acknowledged	DGS - Potholes	N Manning Blvd Albany, NY, 12206, USA	Large pothole near Orchard Tavern.	5th Ward,West End Neighborhood Association	08/14/2020 - 02:09PM	DGS - Potholes	
1090	8394693	Acknowledged	Sidewalk Repair	147 S Lake Ave Albany, NY 12208, USA	sidewalk is in worse shape years later	9th Ward,Pine Hills Neighborhood Association	08/14/2020 - 07:32PM	Sidewalk Repair	
1091	8401840	Acknowledged	Street Repair	252 Hudson Ave Albany, NY, 12210, USA	Poorly filled pothole or sinkhole	6th Ward,Hudson Park Neighborhood Association	08/16/2020 - 08:00AM	Street Repair	
1092	8404331	Acknowledged	Sidewalk Repair	35 Alexander St Albany, NY, 12202, USA	The sidewalk valve for the waterline is sticking out of the ground and uncovered. This is a safety hazard because someone can trip or get cut on the pipe.	2nd Ward,South End Neighborhood Association	08/16/2020 - 09:31PM	Sidewalk Repair	
1093	8407338	Acknowledged	DGS - Potholes	110 2nd St Albany, NY, 12210, USA	Pothole in street at the entrance and exit of drive way.	5th Ward,Arbor Hill Concerned Citizens	08/17/2020 - 11:36AM	DGS - Potholes	
1094	8408663	Acknowledged	Pothole	111 Orlando Ave Albany, NY, 12203, USA	This is not the first time this is being reported. I originally reported in July 5 2020. You recently closed that request stating the pothole was filled. Clearly it is not. I'm not sure what location you filled but not at the end of my driveway. Please take care of this issue.	14th Ward,Eagle Hill Neighborhood Association	08/17/2020 - 02:06PM	Pothole	
1095	8408873	Acknowledged	DGS - Sidewalk Repair	108 Central Ave Albany, NY, 12206, USA	Sidewalks in front of Capital Fried Chicken are missing segments; tripping hazard.	6th Ward	08/17/2020 - 02:33PM	DGS - Sidewalk Repairs	
1096	8415481	Acknowledged	Pothole	104 Philip St Albany NY 12202, United States	Pothole formed in front of driveway of 104 Philip Street, Albany, and is increasing in size	2nd Ward,Mansion Neighborhood Association	08/18/2020 - 09:48AM	Pothole	
1097	8415612	Acknowledged	Sinkholes	36 Park Ave Albany, NY 12202, USA	repair patch has opened to sinkhole	2nd Ward,Mansion Neighborhood Association	08/18/2020 - 09:57AM	Sinkholes	
1098	8415618	Acknowledged	Sidewalk Repair	104 Philip St Albany NY 12202, United States	The sidewalk in front of 104 Philip Street, Albany NY, 12202 is in need of repair It was previously patched with tar which has eroded away and become a pedestrian hazard Additionally, the cracks allowed hornets to enter and form a nest	2nd Ward,Mansion Neighborhood Association	08/18/2020 - 09:58AM	Sidewalk Repair	
1099	8416194	Acknowledged	DGS - Sidewalk Repair	293 Hudson Ave Albany, NY, 12210, USA	Sidewalk need to be inspected for tripping points	6th Ward	08/18/2020 - 11:00AM	DGS - Sidewalk Repairs	
1100	8416842	Closed	Sidewalk Repair	317 New Scotland Ave Albany, NY, 12208, USA	Metal is sticking out from sidewalk, very dangerous to puncture people or cars etc that go by	9th Ward,New Scotland / Woodlawn Neighborhood Assoc.	08/18/2020 - 12:14PM	Sidewalk Repair	
1101	8423107	Acknowledged	Pothole	25 Garden St Albany, NY, 12209, USA	2 pot holes at edge of driveway in street. other wholes fixed previously and remain intact.	7th Ward,Delaware Area Neighborhood Association	08/19/2020 - 07:55AM	Pothole	

	A	B	C	D	E	F	G	H	I
1102	8424540	Acknowledged	Sidewalk Repair	6 Sheridan Ave Albany, NY, 12207, USA	Raised panel at 4-6 Sheridan Ave. I watched 2 people trip on this last Friday. It's raised at least 3-4"	3rd Ward,Sheridan Hollow	08/19/2020 - 11:35AM	Sidewalk Repair	
1103	8426062	Acknowledged	DGS - Potholes	Milner Ave Albany, NY, 12208, USA	Please Repave this road btwn. Cortland Pl. & Western Ave.	14th Ward,Buckingham Pond / Crestwood Neighborhood Assoc.	08/19/2020 - 03:12PM	DGS - Potholes	
1104	8426146	Acknowledged	DGS - Potholes	Sherman St Albany, NY, 12206, USA	Transmission Pan was damaged on vehicle; Referred to the Law Dept.	3rd Ward,West Hill Neighborhood Association	08/19/2020 - 03:25PM	DGS - Potholes	
1105	8431393	Acknowledged	DGS - Potholes	17 Marion Ave Albany, NY, 12203, USA	Pothole in front of this address.	14th Ward,Buckingham Pond / Crestwood Neighborhood Assoc.	08/20/2020 - 09:09AM	DGS - Potholes	
1106	8433156	Acknowledged	DGS - Potholes	700 Central Ave Albany, NY, 12206, USA	Pavement is cracked. Nearby houses shake when trucks drive over area.	12th Ward,Beverwyck Neighborhood Association,Upper Washington Ave. Neighborhood Assoc.	08/20/2020 - 12:58PM	DGS - Potholes	
1107	8433883	Acknowledged	DGS - Sidewalk Repair	187 Colonial Ave Albany, NY, 12208, USA	Sidewalks are raised, tripping hazard. Please inspect.	14th Ward,Buckingham Pond / Crestwood Neighborhood Assoc.	08/20/2020 - 02:51PM	DGS - Sidewalk Repairs	
1108	8438776	Acknowledged	DGS - Potholes	Buckingham Dr Albany, NY, 12208, USA	On Buckingham Drive take right toward New Scotland Avenue potholes need to be filled	14th Ward,Buckingham Pond / Crestwood Neighborhood Assoc.	08/21/2020 - 08:29AM	DGS - Potholes	
1109	8439865	Acknowledged	DGS - Sidewalk Repair	77 Winnie St Albany, NY, 12208, USA	Sidewalk issue tree removal caused this.	14th Ward,New Scotland / Woodlawn Neighborhood Assoc.	08/21/2020 - 11:46AM	DGS - Sidewalk Repairs	
1110	8439997	Acknowledged	DGS - Potholes	31 Miller Ave Albany, NY, 12203, USA		15th Ward,Eagle Hill Neighborhood Association	08/21/2020 - 11:53AM	DGS - Potholes	
1111	8441019	Acknowledged	DGS - Potholes	Washington Ave Albany, NY, 12206, USA	Pothole between 2 bridges	11th Ward,Beverwyck Neighborhood Association	08/21/2020 - 02:45PM	DGS - Potholes	
1112	8441100	Acknowledged	DGS - Potholes	Washington Ave Albany, NY, 12206, USA	Large pothole	11th Ward,Beverwyck Neighborhood Association	08/21/2020 - 02:54PM	DGS - Potholes	
1113	8449078	Archived	Pothole	15 Elberon Pl Albany, NY, 12203,		10th Ward,Pine Hills Neighborhood Association	08/23/2020 - 07:41AM	Pothole	
1114	8449080	Acknowledged	Pothole	15 Elberon Pl Albany, NY, 12203,		10th Ward,Pine Hills Neighborhood Association	08/23/2020 - 07:43AM	Pothole	
1115	8455954	Acknowledged	DGS - Potholes	Dove St Albany, NY, 12210, USA	Pothole	6th Ward,Center Square Neighborhood Association	08/24/2020 - 02:45PM	DGS - Potholes	
1116	8456056	Closed	DGS - Sidewalk Repair	641 Myrtle Ave Albany, NY, 12208, USA	Sidewalk is raised and needs to be leveled.	10th Ward,Pine Hills Neighborhood Association	08/24/2020 - 02:56PM	DGS - Sidewalk Repairs	
1117	8461551	Acknowledged	DGS - Potholes	15 Anderson Dr Albany, NY, 12205, USA		4th Ward	08/25/2020 - 09:30AM	DGS - Potholes	
1118	8461565	Acknowledged	DGS - Potholes	18 Mcardle Ave Albany, NY, 12206, USA		5th Ward,West Hill Neighborhood Association	08/25/2020 - 09:32AM	DGS - Potholes	
1119	8462573	Acknowledged	DGS - Potholes	Patroon Creek Blvd Albany, NY, 12206, USA	Multiple potholes near SUNY Medical Arts building.	12th Ward,Upper Washington Ave. Neighborhood Assoc.	08/25/2020 - 11:26AM	DGS - Potholes	
1120	8463511	Acknowledged	DGS - Sidewalk Repair	Washington Ave & Ontario St Albany, NY, 12206, USA	When will the sidewalk work be completed?	13th Ward,Beverwyck Neighborhood Association	08/25/2020 - 01:33PM	DGS - Sidewalk Repairs	
1121	8468384	Acknowledged	Pothole	Parkwood St Albany, NY, 12208, USA	Potholes as you turn onto Parkwood from New Scotland Ave. several small potholes down Parkwood to Fairview	9th Ward,New Scotland / Woodlawn Neighborhood Assoc.	08/26/2020 - 06:51AM	Pothole	
1122	8469548	Archived	Sinkholes	39 Clermont St Albany NY 12203, United States	Large hole	13th Ward,Melrose Neighborhood Association	08/26/2020 - 10:43AM	Sinkholes	
1123	8469860	Acknowledged	DGS - Potholes	Hackett Blvd & Ramsey Pl Albany, NY, 12209, USA	Potholes are mostly on Ramsey Pl.	8th Ward,Whitehall Neighborhood Association	08/26/2020 - 11:16AM	DGS - Potholes	
1124	8471211	Acknowledged	Sidewalk Repair	467 Livingston Ave Albany NY 12206, United States	Sidewalk is significantly lifting up. Tripping hazard.	5th Ward,West Hill Neighborhood Association	08/26/2020 - 02:36PM	Sidewalk Repair	
1125	8471237	Acknowledged	DGS - Potholes	Center St Albany, NY, 12204, USA	Multiple potholes along the street.	4th Ward,No. Albany / Shaker Park Neighborhood Assoc.	08/26/2020 - 02:41PM	DGS - Potholes	
1126	8471360	Acknowledged	DGS - Potholes	Aspen Cir Albany, NY, 12208, USA	Several large potholes along this stretch of road (near the shoulder/edge)	14th Ward,Eagle Hill Neighborhood Association	08/26/2020 - 03:00PM	DGS - Potholes	
1127	8479074	Acknowledged	DGS - Sidewalk Repair	12 Oakwood St Albany, NY, 12208, USA	Sidewalk was cracked today when a tree was removed. Please inspect for for repair. Son- William Green is also requesting a safety cone be placed on it until the repair is complete. His father is in his 90's and he doesn't want him to fall and get hurt.	9th Ward,New Scotland / Woodlawn Neighborhood Assoc.	08/27/2020 - 03:32PM	DGS - Sidewalk Repairs	
1128	8479261	Acknowledged	Pothole	1196 Western Ave Albany, NY, 12203, USA	Holes, bumps, uneven pavement	15th Ward,Eagle Hill Neighborhood Association	08/27/2020 - 03:58PM	Pothole	
1129	8485355	Acknowledged	Sidewalk Repair	185 W Lawrence St Albany, NY 12203, USA	Sidewalk is broken up.	13th Ward,Pine Hills Neighborhood Association	08/28/2020 - 01:42PM	Sidewalk Repair	
1130	8485379	Acknowledged	Sidewalk Repair	N. Allen St & Lancaster St Albany, NY 12203, USA	"Crip" written in the sidewalk after work complete. Needs removal.	13th Ward,New Albany Neighborhood Association,Pine Hills Neighborhood Association	08/28/2020 - 01:47PM	Sidewalk Repair	
1131	8489967	Acknowledged	Sidewalk Repair	179 S Allen St Albany, NY 12208, USA	Multiple sidewalk panels need to be replaced along S Allen Street between Cortland Place and Teunis Avenue	14th Ward,New Scotland / Woodlawn Neighborhood Assoc.	08/29/2020 - 07:38AM	Sidewalk Repair	
1132	8492011	Acknowledged	Pothole	1201 Washington Ave Albany, NY 12203, USA	Deep enough to give me a flat.	15th Ward	08/29/2020 - 06:05PM	Pothole	
1133	8500666	Acknowledged	DGS - Sidewalk Repair	365 Central Ave Albany, NY, 12206, USA	Stud in sidewalk, tripping hazard. Just near Little Motors.	11th Ward,West Hill Neighborhood Association	08/31/2020 - 02:35PM	DGS - Sidewalk Repairs	

Equity Agenda REPORT 2020

PRESENTED TO
ALBANY COMMON COUNCIL:
SEPTEMBER 1, 2020

Presented by:

Department of General Services

Sergio Panunzio CPWM, CPM

Commissioner, Department of General Services

Department of Recreation

Jonathan Jones

Commissioner, Department of Recreation

Hon. Kathy Sheehan

Mayor, City of Albany

Purpose

City of Albany Equity Agenda Legislation

Legislation passed by the City of Albany Common Council and signed by Albany Mayor Kathy Sheehan requires the Department of General Services and Department of Recreation present a report to the Common Council by September 1st, that identifies the conditions of our City Parks to help ensure the equitable investment of our resources to help transform our fundamentally unjust social, political, and economic systems.

> ***"The goal of this equity agenda is to focus on achieving equity across all communities and ending the injustices caused by institutional and systemic racism and discrimination."***

This report presents findings from the collaboration of the Department of General Services and the Department of Recreation – a year-long, participatory project to better understand and address how both departments' internal and external actions attend to neighborhoods pursuant to City of Albany Chapter 183 (hereinafter referred to as the "Equity Agenda").

This report conforms with:

City of Albany City Code, Chapter 183:

A. Built environment enhancements

(2) Investment in parks must be based on equity, which is measured based on data retrieved from a City-wide parks assets map. The Departments of Recreation, and General Services will develop a City-wide asset map that includes, at a minimum: the location and name of each City-owned park; the size of each park, the recreation equipment (including splash pads) in each park, including the age of the equipment, the designed age range for children using the equipment, and the ADA access to such equipment; the number and condition of any court services; the existence and condition of any restroom facilities and water fountains; the existence and condition of benches, picnic tables, chess tables and other such surfaces; and the overall condition of the grounds (including hardscape) of the park. The Department of Parks and Recreation, in conjunction with the Department of General Services, will provide the Common Council with a detailed asset map by September 1 of each year.

1 Park Inventory

Park	Location	Size	Park	Location	Size
Academy Park	Eagle / Washington / Elk	2.0086	Mount Hope Playground	Mount Hope Dr	0.8197
Albany Civic Theater	239 Second Ave	0.1384	N Swan Street Park	N Swan St / Second St	0.552
American Legion Field	McCarty Ave / Frisbee Ave	7.1	N. Pearl and Livingston	N. Pearl/Livingston	0.01
Arbor Hill Park	1 Arbor Dr (Arbor Hill Ele.)	9.34	New Scotland Ave City Line	N. Scotland	3.76
Beverwyck Park	640 Washington Ave	5.0287	Normaskill Dog Park	5 MILL RD	2.5
Bleeker Park	Madison Pl / Madison Ave	0.2859	Oak Street Park	Oak/2nd	2
Buckingham Pond	Berkshire Blvd / Davis Ave	14.9488	Old School 5	216 N Pearl St	0.1402
Capital Hills	65 O'Neil rd	295.56	Orange Street Park	127 Orange St	0.1703
Cat Hoke Park (Philip St)	77 Philip St	0.5398	Pastures Pocket Park	80 Herkimer St	0.17
Catherine Street Park	110 Catherine Street	0.01	Philip St. Park	77 Philip St	0.6849
Clinton and Henry Johnson	110 H. Johnson	0.01	Pine Street Park	Hudson Ave(Pine Hills Ele)	0.11389
Clinton Square	1 Clinton Pl	0.001	Pitch Pine Park	Pitch Pine / Wash. Ave Ext	0.1432
Colby Park	19 Colby St	1.2772	Quackenbush Square	Quac.Sq / Broadway (Visitor)	0.1977
Colonie St - Bridge Area	946 Broadway	1.2772	Ridgefield Park	Partridge St / Ridgefield St	3.36
Colonie Street	170 Colonie St	1.2772	Roosevelt Park	Roosevelt St / Wash. Ave	0.41
Community Memorial Park	307 Second Ave	0.0696	Rosemont Park	Rosmont/Hawkings	
Dana Park	Delaware Ave / Lark St	0.1	S. Ferry Street Park	Madison/Broadway	0.1
Elizabeth St Park	61-69 Elizabeth St	0.4241	Shaker Park	Rosemary Dr / Daisy Ln	0.5
Federal Plaza	Clinton Ave / Broadway	0.5246	Sheridan Park	Dove St / Orange St	0.1729
Franklin Park	2A Franklin street	0.34	South End Entrance Island	Church/Vine	0.001
Hackett Park	N First St	7.31	St Joseph's Church	1 First St	0.99
Henry Johnson Memorial Park	Livingston Ave / HJB	0.025	St. Josephs Park	1 First St	0.9905
Hoffman Park	27 Hoffman Ave	6.59	Steamer 10	Lawrence St / Madison Ave	0.34
Hudson/Jay Park	247 Hudson Ave	0.43	Sunset Park	19 Sunset Ave	1.5147
Hummel Street Park	Hummel Ter / 2nd	1.8632	Swinburn Park	N Manning Blvd / Clinton Ave / Second St	9.3
Island Creek Park	Church St / Broadway	1.3272	Swinburne Park & Bleecker Stadium	775 Clinton Ave	11.7275
Krank Park -	Krank St / First Ave	8.4993	Townsend Park	HJB / Central Ave	0.44611
Lark Park	2 Lark St	6.978	Tricenetnnial Park	Broadway / James St	0.5562
Liberty Park	30 Hudson Ave	0.49	Van Rensselaer Playground	50 Ten Broeck St	0.8667
Lincoln Park -	228 Eagle St	62.5	VI Park	Ontario/Madison	1.3276
Livingston & Lake Playground	484 Livingston Ave	1.5	Wallenburg Park	Clinton Ave / N Pearl	0.9802
Malcom X Park	276 Clinton Ave	0.01	Washington Park	Madison Ave / State St	0.04
Mater Christi	N. Scotland		West Lawerance Walkway	W. Law/Washington	0.01
Mckowan Street Park	30 Mc Kown St	1.0519	Westland Hills	Coldin/Austein	4
Memorial Grove	N.Scotland	7.8874	Whitehall Park -	108 Whitehall Rd	9.9568
Morris Street Park	78 Morris St	0.0546	Woodlawn Park	Woodlawn/Partige	4.5

Total Acreage 510.13

2. Parks Condition Report *(See appendix "A" and map for detailed information)*

02 - Hoffman Park		1	2	3	4	5	6	7	8	9	1	2	3	4	5	
AMENITY	HOW MANY	YEAR INSTALLED									CONDITION					
BASEBALL FIELD	1										G					
BASKETBALL COURT	2										G	G				
BIKE TRAILS	0															
CRICKET PITCH	0															
COMMUNITY CENTER	1										G					
Dog Park	0															
Fitness Equipment	3	2018	2018	2018							G	G	G			
FOOTBALL FIELD	1										G					
GOLF COURSE	0															
HANDBALL COURT	0															
PLAYGROUND	5	2018	2018	2018	2018	2018					G	G	G	G	G	
POOL	0															
SKATEBOARD PARK	0															
SKATING RINK	0															
SOCCER FIELD	2										G	G				
SOFTBALL FIELD	1										G					
SPRAY PAD	0															
TENNIS COURT	2										G	G				
ADA Walk Paths	2										G	G				
Bathrooms	2										G	G				
Benches	2										G	G				
Bike Rack	0															
Bleachers	2										G	Y				
Chess Tables	0															
Concession Stand	1										G					
Court/Field Lights	6+										G	G	G	G	G	G
Fencing	4										G	G	G	G		
Garbage Cans	4										G	G	G	G		
Park Lights	6+										G	G	G	G	G	G
Parking Lot	3										G	G	Y			
Pavilion	0															
Picnic Tables	0															
Roadways	0															
Walking Paths	4										G	G	G	G		
Water Fountain	3										G	G	G			
Rules and Regulations	3										G	G	G			
Designed Age Range	3										G	G	G			
Dog Walking Signs	2										G	G				
Hours of Operation	1										G					
No Smoking Sign	1										G					
Park Name	1										G					
See Click Fix	0															
Wayfinding	1										G					
Amphitheater	0															
Art Installations	0															
Flags	1										G					

3. Restroom Facilities Report

In 2019, the Department of General Services approved a study, which was conducted by the Office of the Engineer. As part of this study, a consultant was hired, Lacey Thaler Reilly Wilson Architecture & Preservation (pre-Covid), to assess the entire city's relief facilities throughout the city owned buildings. A summary of the study is herewith attached as appendix B.

The Department of General Services and the Office of the Engineer will be proposing appropriations to perform improvements, based on the report, in the 2021 fiscal year.

See appendix "B"

PARKS ONLY			Renovations Needed		
Park	**Location**	**ADA**	**Major**	**Minor**	**Cosmetic**
Veterans Memorial Park	131 First Ave	No	X		
American Legion	175 McCarthy Ave	No	X		
Bleeker Stadium	775 Clinton Ave	No	X		
Lincoln Park Bath House	164 Delaware Ave	No	X		
Richfield Park (Tennis)	316 Partridge St.	No	X		
Richfield Park (Ridgefield St)	240 Ridgefield St	No	X		
Skating Ring	809 Clinton Ave	No	X		
Washington Park Bath House	35 Willet St	No	X		
Westland Hills	60 Colvin Ave	No	X		
Woodwlawn Avenue LL	249 Woodlawn Ave	No	X		
Hoffman	7 Hoffman Ave.	No	X		
Capital Hills	65 O'Neil Road	No	X		
Albany Visitors Center	21 Quackenbush Sq.	No	X		
Providence	389 Partridge St	No		X	
Westland Hills	63 Austain Ave	No		X	
Albany Civic Theater	239 Second Ave. -	No		X	
Arbor Hill So ball Field	2 N. Lark St. -				X

Conclusion

The 2020 vision outlined by the Departments was hindered by the Covid-19 global pandemic.

Both departments suffered perhaps the largest amount of staffing loss (furloughed/not hired) compared to any other department in the city – including at critical points of the beginning of the implementations of some of the changes identified within this document.

Some of the aforementioned findings are ambitious and long-term, nevertheless we are committed to continue the course, throughout cooperation amongst the departments, to make our city free of inequity across all neighborhoods while aiding to end the injustices caused by past institutional and systemic racism and discrimination.

Sincerely

Sergio Panunzio, CPWM, CPM
Commissioner of General Services

Johnathan Jones
Commissioner of Recreation

September 1, 2020

01 - American Legion Park

AMENITY	HOW MANY	YEAR INSTALLED 1	2	3	4	5	6	7	8	9	CONDITION 1	2	3	4	5
BASEBALL FIELD	1										G				
BASKETBALL COURT	0														
BIKE TRAILS	0														
CRICKET PITCH	0														
COMMUNITY CENTER	0														
Dog Park	0														
Fitness Equipment	0														
FOOTBALL FIELD	1										G				
GOLF COURSE	0														
HANDBALL COURT	0														
PLAYGROUND	0														
POOL	0														
SKATEBOARD PARK	0														
SKATING RINK	0														
SOCCER FIELD	2										G	G			
SOFTBALL FIELD	0														
SPRAY PAD	0														
TENNIS COURT	0														
ADA Walk Paths	0														
Bathrooms	0														
Benches	4										Y	Y	Y	Y	
Bike Rack	0														
Bleachers	3										Y	Y	Y		
Chess Tables	0														
Concession Stand	0														
Court/Field Lights	0														
Fencing	1										Y				
Garbage Cans	4										Y	Y	Y	Y	
Park Lights	0														
Parking Lot	1										G				
Pavilion	0														
Picnic Tables	4										Y	Y	Y	Y	
Roadways	0														
Walking Paths	0														
Water Fountain	0														
Rules and Regulations	0														
Designed Age Range	0														
Dog Walking Signs	0														
Hours of Operation	0														
No Smoking Sign	0														
Park Name	1										G				
See Click Fix	0														
Wayfinding	0														
Amphitheater	0														
Art Installations	0														
Flags	2										G	R			
Historical Monuments	0														
Learning Centers	0														
Staging Area	0														

23 - Arbor Hill Park		1	2	3	4	5	6	7	8	9	1	2	3	4	5
AMENITY	HOW MANY	YEAR INSTALLED									CONDITION				
BASEBALL FIELD	0														
BASKETBALL COURT	1										G				
BIKE TRAILS	0														
CRICKET PITCH	0														
COMMUNITY CENTER	0														
Dog Park	0														
Fitness Equipment	0														
FOOTBALL FIELD	0														
GOLF COURSE	0														
HANDBALL COURT	0														
PLAYGROUND	0														
POOL	0														
SKATEBOARD PARK	0														
SKATING RINK	0														
SOCCER FIELD	0														
SOFTBALL FIELD	0														
SPRAY PAD	0														
TENNIS COURT	3										G	G	R		
ADA Walk Paths	1										G				
Bathrooms	0														
Benches	0														
Bike Rack	0														
Bleachers	1										Y				
Chess Tables	0														
Concession Stand	0														
Court/Field Lights	4										G	G	G	G	
Fencing	1														
Garbage Cans	3										G	G	G		
Park Lights	4										G	G	G	G	
Parking Lot	1														
Pavilion	0														
Picnic Tables	0														
Roadways	0														
Walking Paths	2										G	G			
Water Fountain	0														
Rules and Regulations	0														
Designed Age Range	0														
Dog Walking Signs	0														
Hours of Operation	0														
No Smoking Sign	0														
Park Name	1										G				
See Click Fix	0														
Wayfinding	0														
Amphitheater	0														
Art Installations	0														
Flags	0														
Historical Monuments	0														
Learning Centers	0														
Staging Area	1										G				

37 - Beverwyck Park

AMENITY	HOW MANY	YEAR INSTALLED									CONDITION								
		1	2	3	4	5	6	7	8	9	1	2	3	4	5	6	7	8	9
BASEBALL FIELD																			
BASKETBALL COURT																			
BIKE TRAILS																			
CRICKET PITCH																			
COMMUNITY CENTER																			
Dog Park																			
Fitness Equipment																			
FOOTBALL FIELD																			
GOLF COURSE																			
HANDBALL COURT																			
PLAYGROUND																			
POOL																			
SKATEBOARD PARK																			
SKATING RINK																			
SOCCER FIELD																			
SOFTBALL FIELD	2										Y	Y							
SPRAY PAD																			
TENNIS COURT																			
ADA Walk Paths																			
Bathrooms																			
Benches																			
Bike Rack																			
Bleachers																			
Chess Tables																			
Concession Stand																			
Court/Field Lights																			
Fencing																			
Garbage Cans																			
Park Lights																			
Parking Lot																			
Pavilion																			
Picnic Tables																			
Roadways																			
Walking Paths																			
Water Fountain																			
Rules and Regulations																			
Designed Age Range																			

Dog Walking Signs																			
Hours of Operation																			
No Smoking Sign																			
Park Name																			
See Click Fix																			
Wayfinding																			
Amphitheater																			
Art Installations																			
Flags																			
Historical Monuments																			
Learning Centers																			
Staging Area																			

	A	B	C	D	E	F	G	H	I	J	K	L	M	N	O	P
1	25 - Black Lives Matter Park		1	2	3	4	5	6	7	8	9	1	2	3	4	5
2	AMENITY	HOW MANY	YEAR INSTALLED									CONDITION				
3	BASEBALL FIELD	0														
4	BASKETBALL COURT	1	2017									G				
5	BIKE TRAILS	0														
6	CRICKET PITCH	0														
7	COMMUNITY CENTER	0														
8	Dog Park	0														
9	Fitness Equipment	0														
10	FOOTBALL FIELD	0														
11	GOLF COURSE	0														
12	HANDBALL COURT	0														
13	PLAYGROUND	4	2020	2020	2020	2020						G	G	G	G	
14	POOL	0														
15	SKATEBOARD PARK	0														
16	SKATING RINK	0														
17	SOCCER FIELD	0														
18	SOFTBALL FIELD	0														
19	SPRAY PAD	4										Y	Y	Y	Y	
20	TENNIS COURT	0														
21	ADA Walk Paths	0														
22	Bathrooms	0														
23	Benches	3										G	G	G		
24	Bike Rack	1										G				
25	Bleachers	0														
26	Chess Tables	0														
27	Concession Stand	0														
28	Court/Field Lights	0														
29	Fencing	0														
30	Garbage Cans	1										G				
31	Park Lights	0														
32	Parking Lot	0														
33	Pavilion	1										Y				
34	Picnic Tables	3										G	Y	G		
35	Roadways	0														
36	Walking Paths	0														
37	Water Fountain	0														
38	Rules and Regulations	0														
39	Designed Age Range	0														
40	Dog Walking Signs	0														
41	Hours of Operation	0														
42	No Smoking Sign	0														
43	Park Name	0														
44	See Click Fix	0														
45	Wayfinding	0														
46	Amphitheater	0														
47	Art Installations	0														
48	Flags	0														
49	Historical Monuments	0														
50	Learning Centers	0														
51	Staging Area	0														

	A	B	C	D	E	F	G	H	I	J	K	L	M	N	O	P	Q	R	S	T
1	39 - Buckingham Pond		1	2	3	4	5	6	7	8	9	1	2	3	4	5	6	7	8	9
2	AMENITY	HOW MANY	YEAR INSTALLED									CONDITION								
3	BASEBALL FIELD	0																		
4	BASKETBALL COURT	0																		
5	BIKE TRAILS	0																		
6	CRICKET PITCH	0																		
7	COMMUNITY CENTER	0																		
8	Dog Park	0																		
9	Fitness Equipment	0																		
10	FOOTBALL FIELD	0																		
11	GOLF COURSE	0																		
12	HANDBALL COURT	0																		
13	PLAYGROUND	9	2017	2017	2017	2017	2017	2017	2017	2017	2017	G	G	G	G	G	G	G	G	G
14	POOL	0																		
15	SKATEBOARD PARK	0																		
16	SKATING RINK	0																		
17	SOCCER FIELD	0																		
18	SOFTBALL FIELD	0																		
19	SPRAY PAD	0																		
20	TENNIS COURT	0																		
21	ADA Walk Paths	1										G								
22	Bathrooms	2										G								
23	Benches	9										G	G	G	G	G	G	G	G	G
24	Bike Rack	1										G								
25	Bleachers	0																		
26	Chess Tables	0																		
27	Concession Stand	0																		
28	Court/Field Lights	0																		
29	Fencing	1										G								
30	Garbage Cans	8										G	G	G	G	G	G	G	G	
31	Park Lights	4										G	G	G	G					
32	Parking Lot	1										G								
33	Pavilion	0																		
34	Picnic Tables	4										G	G	G	G					
35	Roadways	0																		
36	Walking Paths	1										G								
37	Water Fountain	0																		
38	Rules and Regulations	0																		

	A	B	C	D	E	F	G	H	I	J	K	L	M	N	O	P	Q	R	S	T
39	**Designed Age Range**	0																		
40	**Dog Walking Signs**	2										G	G							
41	**Hours of Operation**	0																		
42	**No Smoking Sign**	2										G	G							
43	**Park Name**	1										G								
44	**See Click Fix**	1										G								
45	**Wayfinding**	0																		
46	**Amphitheater**	0																		
47	**Art Installations**	0																		
48	**Flags**	0																		
49	**Historical Monuments**	0																		
50	**Learning Centers**	0																		
51	**Staging Area**	0																		

	A	B	C	D	E	F	G	H	I	J	K	L	M	N	O	P
1	07 - Cat Hoke Park		1	2	3	4	5	6	7	8	9	1	2	3	4	5
2	AMENITY	HOW MANY	YEAR INSTALLED									CONDITION				
3	BASEBALL FIELD	0														
4	BASKETBALL COURT	1	2018									Y				
5	BIKE TRAILS	0														
6	CRICKET PITCH	0														
7	COMMUNITY CENTER	0														
8	Dog Park	0														
9	Fitness Equipment	0														
10	FOOTBALL FIELD	0														
11	GOLF COURSE	0														
12	HANDBALL COURT	0														
13	PLAYGROUND	0														
14	POOL	0														
15	SKATEBOARD PARK	0														
16	SKATING RINK	0														
17	SOCCER FIELD	0														
18	SOFTBALL FIELD	0														
19	SPRAY PAD	0														
20	TENNIS COURT	0														
21	ADA Walk Paths	1										Y				
22	Bathrooms	0														
23	Benches	4										R	R	R	R	
24	Bike Rack	0														
25	Bleachers	0														
26	Chess Tables	0														
27	Concession Stand	0														
28	Court/Field Lights	0														
29	Fencing	0														
30	Garbage Cans	0														
31	Park Lights	0														
32	Parking Lot	0														
33	Pavilion	0														
34	Picnic Tables	0														
35	Roadways	0														
36	Walking Paths	0														
37	Water Fountain	0														
38	Rules and Regulations	0														
39	Designed Age Range	0														
40	Dog Walking Signs	0														
41	Hours of Operation	0														
42	No Smoking Sign	0														
43	Park Name	1										G				
44	See Click Fix	0														
45	Wayfinding	0														
46	Amphitheater	0														
47	Art Installations	0														
48	Flags	0														
49	Historical Monuments	0														
50	Learning Centers	0														
51	Staging Area	0														

08 - Catherine Street Park

AMENITY	HOW MANY	YEAR INSTALLED									CONDITION				
		1	2	3	4	5	6	7	8	9	1	2	3	4	5
BASEBALL FIELD	0														
BASKETBALL COURT	0														
BIKE TRAILS	0														
CRICKET PITCH	0														
COMMUNITY CENTER	0														
Dog Park	0														
Fitness Equipment	0														
FOOTBALL FIELD	0														
GOLF COURSE	0														
HANDBALL COURT	0														
PLAYGROUND	4										G	G	G	G	
POOL	0														
SKATEBOARD PARK	0														
SKATING RINK	0														
SOCCER FIELD	0														
SOFTBALL FIELD	0														
SPRAY PAD	0														
TENNIS COURT	0														
ADA Walk Paths	0														
Bathrooms	0														
Benches	0														
Bike Rack	0														
Bleachers	0														
Chess Tables	0														
Concession Stand	0														
Court/Field Lights	0														
Fencing	0														
Garbage Cans	0														
Park Lights	0														
Parking Lot	0														
Pavilion	0														
Picnic Tables	0														
Roadways	0														
Walking Paths	0														
Water Fountain	0														
Rules and Regulations	0														
Designed Age Range	0														
Dog Walking Signs	0														
Hours of Operation	0														
No Smoking Sign	0														
Park Name	0														
See Click Fix	0														
Wayfinding	0														
Amphitheater	0														
Art Installations	0														
Flags	0														
Historical Monuments	0														
Learning Centers	0														
Staging Area	0														

	A	B	C	D	E	F	G	H	I	J	K	L	M	N	O	P	Q	R	S	T
1	33 - Colby Park		1	2	3	4	5	6	7	8	9	1	2	3	4	5	6	7	8	9
2	AMENITY	HOW MANY	YEAR INSTALLED									CONDITION								
3	BASEBALL FIELD	0																		
4	BASKETBALL COURT	1	2018									G								
5	BIKE TRAILS	0																		
6	CRICKET PITCH	0																		
7	COMMUNITY CENTER	0																		
8	Dog Park	0																		
9	Fitness Equipment	3	2020	2020	2020							G	G	G						
10	FOOTBALL FIELD	0																		
11	GOLF COURSE	0																		
12	HANDBALL COURT	0																		
13	PLAYGROUND	8	2020	2020	2020	2020	2020	2020	2020	2020		G	G	G	G	G	G	G	G	
14	POOL	0																		
15	SKATEBOARD PARK	0																		
16	SKATING RINK	0																		
17	SOCCER FIELD	0																		
18	SOFTBALL FIELD	0																		
19	SPRAY PAD	0																		
20	TENNIS COURT	0																		
21	ADA Walk Paths	0																		
22	Bathrooms	0																		
23	Benches	3										G	G	G						
24	Bike Rack	0																		
25	Bleachers	0																		
26	Chess Tables	0																		
27	Concession Stand	0																		
28	Court/Field Lights	0																		
29	Fencing	1										G								
30	Garbage Cans	1										G								
31	Park Lights	0																		
32	Parking Lot	1										G								
33	Pavilion	0																		
34	Picnic Tables	0																		
35	Roadways	0																		
36	Walking Paths	0																		
37	Water Fountain	0																		
38	Rules and Regulations	0																		

	A	B	C	D	E	F	G	H	I	J	K	L	M	N	O	P	Q	R	S	T
39	**Designed Age Range**	0																		
40	**Dog Walking Signs**	1										G								
41	**Hours of Operation**	0																		
42	**No Smoking Sign**	1										G								
43	**Park Name**	0																		
44	**See Click Fix**	0																		
45	**Wayfinding**	0																		
46	**Amphitheater**	0																		
47	**Art Installations**	0																		
48	**Flags**	0																		
49	**Historical Monuments**	0																		
50	**Learning Centers**	0																		
51	**Staging Area**	0																		

20 - Colonie Park Wilkie Playground		1	2	3	4	5	6	7	8	9	1	2	3	4	5
AMENITY	HOW MANY	YEAR INSTALLED									CONDITION				
BASEBALL FIELD	0														
BASKETBALL COURT	1										R				
BIKE TRAILS	0														
CRICKET PITCH	0														
COMMUNITY CENTER	0														
Dog Park	0														
Fitness Equipment	0														
FOOTBALL FIELD	0														
GOLF COURSE	0														
HANDBALL COURT	0														
PLAYGROUND	3										Y	Y	Y		
POOL	0														
SKATEBOARD PARK	0														
SKATING RINK	0														
SOCCER FIELD	0														
SOFTBALL FIELD	0														
SPRAY PAD	1										R				
TENNIS COURT	0														
ADA Walk Paths	0														
Bathrooms	0														
Benches	0														
Bike Rack	0														
Bleachers	0														
Chess Tables	0														
Concession Stand	0														
Court/Field Lights	0														
Fencing	3										G	G	G		
Garbage Cans	1														
Park Lights	0														
Parking Lot	0														
Pavilion	0														
Picnic Tables	3														
Roadways	0														
Walking Paths	0														
Water Fountain	0														
Rules and Regulations	0														
Designed Age Range	0														
Dog Walking Signs	0														
Hours of Operation	0														
No Smoking Sign	1										G				
Park Name	0														
See Click Fix	1										G				
Wayfinding	0														
Amphitheater	0														
Art Installations	0														
Flags	0														
Historical Monuments	0														
Learning Centers	0														
Staging Area	0														

	A	B	C	D	E	F	G	H	I	J	K	L	M	N	O	P	U	V	W
1	14 - Corning Riverfront Park		1	2	3	4	5	6	7	8	9	1	2	3	4	5			
2	AMENITY	HOW MANY	YEAR INSTALLED									CONDITION							
3	BASEBALL FIELD	0																	
4	BASKETBALL COURT	0																	
5	BIKE TRAILS	1										G							
6	CRICKET PITCH	0																	
7	COMMUNITY CENTER	0																	
8	Dog Park	0																	
9	Fitness Equipment	0																	
10	FOOTBALL FIELD	0																	
11	GOLF COURSE	0																	
12	HANDBALL COURT	0																	
13	PLAYGROUND	1										G							
14	POOL	0																	
15	SKATEBOARD PARK	0																	
16	SKATING RINK	0																	
17	SOCCER FIELD	0																	
18	SOFTBALL FIELD	0																	
19	SPRAY PAD	0																	
20	TENNIS COURT	0																	
21	ADA Walk Paths	1										G							
22	Bathrooms	2										G	G						
23	Benches	8										G	G	G	G	G	G	G	G
24	Bike Rack	1										Y							
25	Bleachers	0																	
26	Chess Tables	0																	
27	Concession Stand	0																	
28	Court/Field Lights																		
29	Fencing	3										G	Y	Y					
30	Garbage Cans	8										G	G	G	G	G	G	G	G
31	Park Lights	4										G	G	G	G				
32	Parking Lot	1										G							
33	Pavilion	0																	
34	Picnic Tables	8										G	G	G	G	G	G	G	G
35	Roadways	1										G							
36	Walking Paths	1										G							
37	Water Fountain	0																	
38	Rules and Regulations	0																	
39	Designed Age Range	0																	
40	Dog Walking Signs	1										G							
41	Hours of Operation	0																	
42	No Smoking Sign	0																	
43	Park Name	1										G							
44	See Click Fix	0																	
45	Wayfinding	0																	
46	Amphitheater	0																	
47	Art Installations	0																	
48	Flags	0																	
49	Historical Monuments	0																	
50	Learning Centers	0																	
51	Staging Area	1										G							

	A	B	C	D
1	Active Recreation		NYS	Yes
2	Passive Recreation		DGS	No
3	Nature Area		REC	
4	Cultural Recreation		ACSD	
5	Green Space		Water	
6				
7				
8				
9				
10	G	Denotes "Good" condition and fully usable.		
11	Y	Denotes "Fair" condition usable, but should be replaced soon.		
12	R	Denotes "Replace" condition. Barely usable and should be replaced.		

	A	B	C	D	E	F	G	H	I	J	K	L	M	N	O	P
1	09 - Elizabeth Street Park		1	2	3	4	5	6	7	8	9	1	2	3	4	5
2	AMENITY	HOW MANY	YEAR INSTALLED									CONDITION				
3	BASEBALL FIELD	0														
4	BASKETBALL COURT	1	2019									G				
5	BIKE TRAILS	0														
6	CRICKET PITCH	0														
7	COMMUNITY CENTER	0														
8	Dog Park	0														
9	Fitness Equipment	2	2019	2019								G	G			
10	FOOTBALL FIELD	0														
11	GOLF COURSE	0														
12	HANDBALL COURT	0														
13	PLAYGROUND	4	2019	2019	2019	2019						G	G	G	G	
14	POOL	0														
15	SKATEBOARD PARK	0														
16	SKATING RINK	0														
17	SOCCER FIELD	0														
18	SOFTBALL FIELD	0														
19	SPRAY PAD	0														
20	TENNIS COURT	0														
21	ADA Walk Paths	0														
22	Bathrooms	0														
23	Benches	3	2019	2019	2019							G	G	G		
24	Bike Rack	1										G				
25	Bleachers	0														
26	Chess Tables	0														
27	Concession Stand	0														
28	Court/Field Lights	0														
29	Fencing	1										Y				
30	Garbage Cans	1										G				
31	Park Lights	0														
32	Parking Lot	0														
33	Pavilion	0														
34	Picnic Tables	0														
35	Roadways	0														
36	Walking Paths	0														
37	Water Fountain	0														
38	Rules and Regulations	0														
39	Designed Age Range	0														
40	Dog Walking Signs	1										Y				
41	Hours of Operation	1										G				
42	No Smoking Sign	1										Y				
43	Park Name	1										G				
44	See Click Fix	0														
45	Wayfinding	0														
46	Amphitheater	0														
47	Art Installations	0														
48	Flags	0														
49	Historical Monuments	0														
50	Learning Centers	0														
51	Staging Area	0														

	A	B	C	D	E	F	G	H	I	J	K	L	M	N	O	P	U
1	13 - Franklin St. Park		1	2	3	4	5	6	7	8	9	1	2	3	4	5	
2	AMENITY	HOW MANY	YEAR INSTALLED									CONDITION					
3	BASEBALL FIELD																
4	BASKETBALL COURT																
5	BIKE TRAILS																
6	CRICKET PITCH																
7	COMMUNITY CENTER																
8	Dog Park																
9	Fitness Equipment																
10	FOOTBALL FIELD																
11	GOLF COURSE																
12	HANDBALL COURT																
13	PLAYGROUND	2										Y	Y				
14	POOL																
15	SKATEBOARD PARK																
16	SKATING RINK																
17	SOCCER FIELD																
18	SOFTBALL FIELD																
19	SPRAY PAD																
20	TENNIS COURT																
21	ADA Walk Paths																
22	Bathrooms																
23	Benches	6										G	G	G	G	G	G
24	Bike Rack																
25	Bleachers																
26	Chess Tables																
27	Concession Stand																
28	Court/Field Lights																
29	Fencing																
30	Garbage Cans	1										G					
31	Park Lights																
32	Parking Lot																
33	Pavilion																
34	Picnic Tables																
35	Roadways																
36	Walking Paths	1										G					
37	Water Fountain																
38	Rules and Regulations																
39	Designed Age Range																
40	Dog Walking Signs																
41	Hours of Operation																
42	No Smoking Sign																
43	Park Name																
44	See Click Fix																
45	Wayfinding																
46	Amphitheater																
47	Art Installations																
48	Flags																
49	Historical Monuments																
50	Learning Centers																
51	Staging Area																

	A	B	C	D	E	F	G	H	I	J	K	L	M	N	O	P	U
1	21 - Hackett Park		1	2	3	4	5	6	7	8	9	1	2	3	4	5	
2	AMENITY	HOW MANY	YEAR INSTALLED									CONDITION					
3	BASEBALL FIELD	0															
4	BASKETBALL COURT	2										G	G				
5	BIKE TRAILS	0															
6	CRICKET PITCH	0															
7	COMMUNITY CENTER	1										Y					
8	Dog Park	0															
9	Fitness Equipment	0															
10	FOOTBALL FIELD	0															
11	GOLF COURSE	0															
12	HANDBALL COURT	0															
13	PLAYGROUND FEATURES	3	2016	2016	2016							G	G	G			
14	POOL	0															
15	SKATEBOARD PARK	0															
16	SKATING RINK	0															
17	SOCCER FIELD	0															
18	SOFTBALL FIELD	0															
19	SPRAY PAD FEATURES	6	2004	2004	2004	2004	2004	2004				G	G	G	G	G	G
20	TENNIS COURT	1										G					
21	ADA Walk Paths	0															
22	Bathrooms	2										G	G				
23	Benches	4										G	G	G	G		
24	Bike Rack	4										G	G	G	G		
25	Bleachers	0															
26	Chess Tables	0															
27	Concession Stand	0															
28	Court/Field Lights	4										G	G	G	G		
29	Fencing	0															
30	Garbage Cans	4										G	G	G	G		
31	Park Lights	4										G	G	G	G		
32	Parking Lot	1										G					
33	Pavilion	1										Y					
34	Picnic Tables	2										G	G				
35	Roadways	0															
36	Walking Paths	0															
37	Water Fountain	0															
38	Rules and Regulations	1										G					
39	Designed Age Range	1										G					
40	Dog Walking Signs	0															
41	Hours of Operation	1										G					
42	No Smoking Sign	0															
43	Park Name	1										G					
44	See Click Fix	0															
45	Wayfinding	0															
46	Amphitheater	0															
47	Art Installations	0															
48	Flags	0															
49	Historical Monuments	0															
50	Learning Centers	0															
51	Staging Area	0															

	A	B	C	D	E	F	G	H	I	J	K	L	M	N	O	P	U
1	02 - Hoffman Park		1	2	3	4	5	6	7	8	9	1	2	3	4	5	
2	AMENITY	HOW MANY	YEAR INSTALLED									CONDITION					
3	BASEBALL FIELD	1										G					
4	BASKETBALL COURT	2										G	G				
5	BIKE TRAILS	0															
6	CRICKET PITCH	0															
7	COMMUNITY CENTER	1										G					
8	Dog Park	0															
9	Fitness Equipment	3	2018	2018	2018							G	G	G			
10	FOOTBALL FIELD	1										G					
11	GOLF COURSE	0															
12	HANDBALL COURT	0															
13	PLAYGROUND	5	2018	2018	2018	2018	2018					G	G	G	G	G	
14	POOL	0															
15	SKATEBOARD PARK	0															
16	SKATING RINK	0															
17	SOCCER FIELD	2										G	G				
18	SOFTBALL FIELD	1										G					
19	SPRAY PAD	0															
20	TENNIS COURT	2										G	G				
21	ADA Walk Paths	2										G	G				
22	Bathrooms	2										G	G				
23	Benches	2										G	G				
24	Bike Rack	0															
25	Bleachers	2										G	Y				
26	Chess Tables	0															
27	Concession Stand	1										G					
28	Court/Field Lights	6+										G	G	G	G	G	G
29	Fencing	4										G	G	G	G		
30	Garbage Cans	4										G	G	G	G		
31	Park Lights	6+										G	G	G	G	G	G
32	Parking Lot	3										G	G	Y			
33	Pavilion	0															
34	Picnic Tables	0															
35	Roadways	0															
36	Walking Paths	4										G	G	G	G		
37	Water Fountain	3										G	G	G			
38	Rules and Regulations	3										G	G	G			
39	Designed Age Range	3										G	G	G			
40	Dog Walking Signs	2										G	G				
41	Hours of Operation	1										G					
42	No Smoking Sign	1										G					
43	Park Name	1										G					
44	See Click Fix	0															
45	Wayfinding	1										G					
46	Amphitheater	0															
47	Art Installations	0															
48	Flags	1										G					
49	Historical Monuments	0															
50	Learning Centers	0															
51	Staging Area	0															

	A	B	C	D	E	F	G	H	I	J	K	L	M	N	O	P	U	V	W	X
1	03 - Krank Park		1	2	3	4	5	6	7	8	9	1	2	3	4	5				
2	AMENITY	HOW MANY	YEAR INSTALLED									CONDITION								
3	BASEBALL FIELD	0																		
4	BASKETBALL COURT	1										G								
5	BIKE TRAILS	0																		
6	CRICKET PITCH	0																		
7	COMMUNITY CENTER	0																		
8	Dog Park	0																		
9	Fitness Equipment	0																		
10	FOOTBALL FIELD	0																		
11	GOLF COURSE	0																		
12	HANDBALL COURT	0																		
13	PLAYGROUND	9										Y	Y	Y	Y	Y	Y	Y	Y	Y
14	POOL	0																		
15	SKATEBOARD PARK	0																		
16	SKATING RINK	0																		
17	SOCCER FIELD	0																		
18	SOFTBALL FIELD	0																		
19	SPRAY PAD	1	2005									Y								
20	TENNIS COURT	1										Y								
21	ADA Walk Paths	0																		
22	Bathrooms	0																		
23	Benches	1										Y								
24	Bike Rack	0																		
25	Bleachers	0																		
26	Chess Tables	0																		
27	Concession Stand	0																		
28	Court/Field Lights	0																		
29	Fencing	0																		
30	Garbage Cans																			
31	Park Lights	0																		
32	Parking Lot	0																		
33	Pavilion	1										R								
34	Picnic Tables	0																		
35	Roadways	0																		
36	Walking Paths	0																		
37	Water Fountain	0																		
38	Rules and Regulations	3										G								
39	Designed Age Range	0																		
40	Dog Walking Signs	0																		
41	Hours of Operation	1										G								
42	No Smoking Sign	0																		
43	Park Name	1										G								
44	See Click Fix	0																		
45	Wayfinding	0																		
46	Amphitheater	0																		
47	Art Installations	0																		
48	Flags	0																		
49	Historical Monuments	0																		
50	Learning Centers	0																		
51	Staging Area	0																		

	A	B	C	D	E	F	G	H	I	J	K	L	M	N	O	P	U	V
1	22 - Lark Park		1	2	3	4	5	6	7	8	9	1	2	3	4	5		
2	AMENITY	HOW MANY	YEAR INSTALLED									CONDITION						
3	BASEBALL FIELD	1										G						
4	BASKETBALL COURT	0																
5	BIKE TRAILS	0																
6	CRICKET PITCH	0																
7	COMMUNITY CENTER	0																
8	Dog Park	0																
9	Fitness Equipment	0																
10	FOOTBALL FIELD	0																
11	GOLF COURSE	0																
12	HANDBALL COURT	0																
13	PLAYGROUND	0																
14	POOL	0																
15	SKATEBOARD PARK	0																
16	SKATING RINK	0																
17	SOCCER FIELD	0																
18	SOFTBALL FIELD	1										G						
19	SPRAY PAD	0																
20	TENNIS COURT	0																
21	ADA Walk Paths	1										G						
22	Bathrooms	2										G	G					
23	Benches	0																
24	Bike Rack	0																
25	Bleachers	5										Y	Y	Y	Y	Y		
26	Chess Tables	0																
27	Concession Stand	2										G	G					
28	Court/Field Lights	6										G	G	G	G	G	G	
29	Fencing	2										G	G					
30	Garbage Cans	4										G	G	G	G			
31	Park Lights	7										G	G	G	G	G	G	G
32	Parking Lot	2										G	G					
33	Pavilion	2										G	G					
34	Picnic Tables	3										G	G	Y				
35	Roadways	0																
36	Walking Paths	1																
37	Water Fountain	0																
38	Rules and Regulations	0																
39	Designed Age Range	0																
40	Dog Walking Signs	0																
41	Hours of Operation	0																
42	No Smoking Sign	0																
43	Park Name	0																
44	See Click Fix	0																
45	Wayfinding	0																
46	Amphitheater	0																
47	Art Installations	0																
48	Flags	0																
49	Historical Monuments	0																
50	Learning Centers	0																
51	Staging Area	0																

	A	B	C	D	E	F	G	H	I	J	K	L	M	N	O	P
1	10 - Lincoln Holmes Park		1	2	3	4	5	6	7	8	9	1	2	3	4	5
2	AMENITY	HOW MANY	YEAR INSTALLED									CONDITION				
3	BASEBALL FIELD	0														
4	BASKETBALL COURT	1										Y				
5	BIKE TRAILS	0														
6	CRICKET PITCH	0														
7	COMMUNITY CENTER	0														
8	Dog Park	0														
9	Fitness Equipment	0														
10	FOOTBALL FIELD	0														
11	GOLF COURSE	0														
12	HANDBALL COURT	0														
13	PLAYGROUND	3										Y	Y	Y		
14	POOL	0														
15	SKATEBOARD PARK	0														
16	SKATING RINK	0														
17	SOCCER FIELD	0														
18	SOFTBALL FIELD	0														
19	SPRAY PAD	0														
20	TENNIS COURT	0														
21	ADA Walk Paths	1										G				
22	Bathrooms	0														
23	Benches	3										G	G	G		
24	Bike Rack	0														
25	Bleachers	0														
26	Chess Tables	0														
27	Concession Stand	0														
28	Court/Field Lights	0														
29	Fencing	2										Y	Y			
30	Garbage Cans	3										G	G	G		
31	Park Lights	2										G	G			
32	Parking Lot	0														
33	Pavilion	0														
34	Picnic Tables	3										G	G	G		
35	Roadways	0														
36	Walking Paths	0														
37	Water Fountain	0														
38	Rules and Regulations	0														
39	Designed Age Range	0														
40	Dog Walking Signs	0														
41	Hours of Operation	0														
42	No Smoking Sign	0														
43	Park Name	0														
44	See Click Fix	0														
45	Wayfinding	0														
46	Amphitheater	0														
47	Art Installations	0														
48	Flags	0														
49	Historical Monuments	0														
50	Learning Centers	0														
51	Staging Area	0														

	A	B	C	D	E	F	G	H	I	J	K	L	M	N	O	P	U	V	W	X	Y
1	11 - Lincoln Park		1	2	3	4	5	6	7	8	9	1	2	3	4	5					
2	AMENITY	HOW MANY	YEAR INSTALLED									CONDITION									
3	BASEBALL FIELD	0																			
4	BASKETBALL COURT	1										Y									
5	BIKE TRAILS	0																			
6	CRICKET PITCH	1										G									
7	COMMUNITY CENTER	0																			
8	Dog Park	0																			
9	Fitness Equipment	0																			
10	FOOTBALL FIELD	2										Y	Y								
11	GOLF COURSE	0																			
12	HANDBALL COURT	1										Y									
13	PLAYGROUND	8										Y	Y	Y	Y	Y	Y	Y	Y		
14	POOL	1										R									
15	SKATEBOARD PARK	0																			
16	SKATING RINK	0																			
17	SOCCER FIELD	2										G	G								
18	SOFTBALL FIELD	0																			
19	SPRAY PAD	1	2007									Y									
20	TENNIS COURT	3										G	G	G							
21	ADA Walk Paths	1										G									
22	Bathrooms	3										G	G	G							
23	Benches	10+										G	G	G	G	G	G	G	G	G	G
24	Bike Rack	6										G	G	G	G	G	G				
25	Bleachers	0																			
26	Chess Tables	1										Y									
27	Concession Stand	0																			
28	Court/Field Lights	8										G	G	G	G	G	G	G	G		
29	Fencing	3										Y	Y	Y							
30	Garbage Cans	6										G	G	G	G	G	G				
31	Park Lights	10+										G	G	G	G	G	G	G	G	G	G
32	Parking Lot	0																			
33	Pavilion	0																			
34	Picnic Tables	10+										G	G	G	G	G	G	G	G	G	G
35	Roadways	4										G	G	G	G						
36	Walking Paths	8										G	G	G	G	G	G	Y	Y		
37	Water Fountain	0																			
38	Rules and Regulations	1										G									
39	Designed Age Range	0																			
40	Dog Walking Signs	0																			
41	Hours of Operation	2										G	G								
42	No Smoking Sign	1										G									
43	Park Name	2										G	G								
44	See Click Fix	0																			
45	Wayfinding	0																			
46	Amphitheater	0																			
47	Art Installations	0																			
48	Flags	0																			
49	Historical Monuments	2										Y	G								
50	Learning Centers	1										G									
51	Staging Area	0																			

	A	B	C	D	E	F	G	H	I	J	K	L	M	N	O	P	Q	R	S	T	U	V
1	40 - Luonello Park		1	2	3	4	5	6	7	8	9	1	2	3	4	5	6	7	8	9		
2	AMENITY	HOW MANY	YEAR INSTALLED									CONDITION										
3	**BASEBALL FIELD**																					
4	**BASKETBALL COURT**	1										G										
5	**BIKE TRAILS**																					
6	**CRICKET PITCH**																					
7	**COMMUNITY CENTER**																					
8	**Dog Park**																					
9	**Fitness Equipment**																					
10	**FOOTBALL FIELD**																					
11	**GOLF COURSE**																					
12	**HANDBALL COURT**																					
13	**PLAYGROUND**	11	2017	2017	2017	2017	2017	2017	2017	2017		G	G	G	G	G	G	G	G	Y	Y	Y
14	**POOL**																					
15	**SKATEBOARD PARK**																					
16	**SKATING RINK**																					
17	**SOCCER FIELD**																					
18	**SOFTBALL FIELD**																					
19	**SPRAY PAD**																					
20	**TENNIS COURT**																					
21	**ADA Walk Paths**																					
22	**Bathrooms**																					
23	**Benches**	3										Y	Y	Y								
24	**Bike Rack**																					
25	**Bleachers**																					
26	**Chess Tables**																					
27	**Concession Stand**																					
28	**Court/Field Lights**	2										G	G									
29	**Fencing**	2										G	G									
30	**Garbage Cans**	1										G										
31	**Park Lights**																					
32	**Parking Lot**	1										Y										
33	**Pavilion**																					
34	**Picnic Tables**	3										G	G	G								
35	**Roadways**																					
36	**Walking Paths**																					
37	**Water Fountain**																					
38	**Rules and Regulations**																					
39	**Designed Age Range**																					
40	**Dog Walking Signs**	1										G										
41	**Hours of Operation**																					
42	**No Smoking Sign**	1										G										
43	**Park Name**																					
44	**See Click Fix**	1										G										
45	**Wayfinding**																					
46	**Amphitheater**																					
47	**Art Installations**																					
48	**Flags**																					
49	**Historical Monuments**																					
50	**Learning Centers**																					
51	**Staging Area**																					

	A	B	C	D	E	F	G	H	I	J	K	L	M	N	O	P	Q	R	S	T
1	30 - Madison Avenue Park		1	2	3	4	5	6	7	8	9	1	2	3	4	5	6	7	8	9
2	AMENITY	HOW MANY	YEAR INSTALLED									CONDITION								
3	BASEBALL FIELD	0																		
4	BASKETBALL COURT	6	2019	2019	2019	2019	2019	2019				G	G	G	G	G	G			
5	BIKE TRAILS	0																		
6	CRICKET PITCH	0																		
7	COMMUNITY CENTER	0																		
8	Dog Park	0																		
9	Fitness Equipment	5	2019	2019	2019	2019	2019					G	G	G	G	G				
10	FOOTBALL FIELD	0																		
11	GOLF COURSE	0																		
12	HANDBALL COURT	0																		
13	PLAYGROUND	5	2019	2019	2019	2019	2019					G	G	G	G	G				
14	POOL	0																		
15	SKATEBOARD PARK	0																		
16	SKATING RINK	0																		
17	SOCCER FIELD	0																		
18	SOFTBALL FIELD	0																		
19	SPRAY PAD	0																		
20	TENNIS COURT	0																		
21	ADA Walk Paths	0																		
22	Bathrooms	0																		
23	Benches	2										G	G							
24	Bike Rack	2										G	G							
25	Bleachers	0																		
26	Chess Tables	0																		
27	Concession Stand	0																		
28	Court/Field Lights	4										G	G	G	G					
29	Fencing	2										Y	Y							
30	Garbage Cans	3										G	G	G						
31	Park Lights	0																		
32	Parking Lot	0																		
33	Pavilion	0																		
34	Picnic Tables	4										G	G	G	G					
35	Roadways	0																		
36	Walking Paths	1										G								
37	Water Fountain	1										G								
38	Rules and Regulations	0																		
39	Designed Age Range	0																		
40	Dog Walking Signs	0																		
41	Hours of Operation	1										G								
42	No Smoking Sign	1										G								
43	Park Name	1										G								
44	See Click Fix	0																		
45	Wayfinding	0																		
46	Amphitheater	0																		
47	Art Installations	0																		
48	Flags	0																		
49	Historical Monuments	0																		
50	Learning Centers	0																		
51	Staging Area	0																		

	A	B	C	D	E	F	G	H	I	J	K	L	M	N	O	P	Q	R	S	T	U	V	W	X	Y	Z	AA	AB	AC	AD	AE	AF	AG	AH	AI	AJ	AK	AL	AM	AN	AO	AP	AQ	AR	AS	AT	AU	AV	AW	AX	AY	AZ	BA	BB	BC	BD	BE	BF	BG	BH	BI	BJ	BK
1					MANAGEMENT								LOCATION		ACTIVE RECREATION																	PARK AMENITIES																				SIGNAGE								CULTURAL LOCATION					
2	Park	AKA	Category	Steward	Owner	Size	Historic	Acrage	Neighborhood	APD Beat	Fire Zone	Ward	Address	Location	BASEBALL FIELD	BASKETBALL COURT	Dog Park	Tennis Court	FOOTBALL FIELD	Fitness Equipment	SCAMBOARD	Golf Course	CRICKET PITCH	HANDBALL COURT	POOL	SKATEBOARD	SKATEPARK	VOLLEYBALL FIELD	SPRAY PAD	SOCCER FIELD	Bike Trails	Walking Paths	ADA Walk Paths	Court/Field Light	Chess Tables	Water Fountain	Bike Rack	Bleachers	Park Lights	Concession Stand	Benches	Fencing	Garbage Cans	Pavilion	Roadways	Picnic Tables	Bathrooms	Parking	Rules and Regs	Set Clock Pe	Hours of Oper	Designed Age	Park Name	No Smoking Sig	Dog Waiting Sig	Wayfinding	Neighborhoo	Staging Area	Learning Com	Historical Mon	Flags	Art Installation	Description
3	American Legion Park		Active Recreation	DGS	CITY OF ALBANY	Large		14.14281930010	Second Avenue	4	9	1	205 MC CARTY AVE	McCarty Ave / Frisbee Ave																																																									
4	Hoffman Park		Active Recreation	DGS	CITY OF ALBANY	Medium		6.03331319249	Second Avenue	4	9	1	21 HOFFMAN AVE	Hoffman Ave / McCarty Ave																																																									
5	Krank Park		Active Recreation	DGS	CITY OF ALBANY	Medium		8.4955012386	South End	3	5	1	65 FIRST AVE	Krank St / First Ave / Seymore Ave																																																									
6	McKown Park		Active Recreation	City of Albany DGS	CITY OF ALBANY	Small		1.0519452468	Second Avenue	4	9	1	30 MC KOWN ST	30 Mc Kown St																																																								
7	Mount Hope Playground		Active Recreation	City of Albany DGS	CITY OF ALBANY	Small		0.8197667068	Mt. Hope	30	9	1	REAR 693 S PEARL ST	Mount Hope Dr																																																									
8	Whitehall Park		Active Recreation	City of Albany DGS	CITY OF ALBANY	Medium		5.9568074881	Whitehall	28	9	1	132 WHITEHALL RD	108 Whitehall Rd (Albany School of Humanities)																																																														
9	Catherine "Cat" Hike Park		Active Recreation	City of Albany DGS	CITY OF ALBANY	Small		0.538693838	Mansion	2	5	2	86 PHILIP ST	86 Philip St																																																								
10	Catherine Street Park		Active Recreation	Albany Housing Authority	ALBANY HOUSING AUTHORITY	Small		0.0799545988	South End	3	5	2	91 CATHERINE ST	89-91 Catherine Street																																																											
11	Elizabeth Street Playground		Active Recreation	City of Albany DGS	CITY OF ALBANY	Small		0.42413379966	South End	3	5	2	61 ELIZABETH ST	61-65 Elizabeth St																																																											
12	Lincoln Homes Playground		Active Recreation	City of Albany DGS	CITY OF ALBANY	Small		1.9261650430	South End	3	5	2	65 MORTON AVE	Morton Ave / Eagle St																																																										
13	Lincoln Park		Active Recreation	City of Albany DGS	CITY OF ALBANY	Large		57.82437112610	Lincoln Park	2	5	2	164 DELAWARE AVE	Delaware Ave / Pine Ave / Eagle St / Morton Ave																																																																
14	Philip Street Park		Active Recreation	City of Albany DGS	CITY OF ALBANY	Small		0.6649546793	Mansion	2	5	2	77 Philip St.	77 Philip St.																																																									
15	Franklin St. Park	Pastures Pocket Park	Active Recreation	City of Albany	CITY OF ALBANY	Small		0.2990508655	Historic Pastures	2	5	2	80 HERKIMER ST	Herkimer St / Franklin St																																																											
16	Corning Riverfront Park & Jennings Landing		Cultural Recreation	City of Albany DGS	CITY OF ALBANY	Large		15.66096249640	Downtown	1	2	3	10 QUAY ST	Downtown Riverfront on Quay																																																												
17	N Swan Street Park		Active Recreation	City of Albany DGS	CITY OF ALBANY	Small		0.5329629413	Ten Broeck Triangle	8	2	3	71 N SWAN ST	N Swan St / Second St																																																									
18	Orange Street Basketball Court		Active Recreation	City of Albany DGS	CITY OF ALBANY	Small		0.1703362759	Sheridan Hollow	8	2	3	127 ORANGE ST	127 Orange St																																																										
19	Orange Street Playground		Active Recreation	City of Albany DGS	CITY OF ALBANY	Small		0.1745312668	Sheridan Hollow	9	1	3	325 ORANGE ST	319-325 Orange St																																																										
20	Sheridan Park		Active Recreation	City of Albany DGS	CITY OF ALBANY	Small		0.1024718116	Sheridan Hollow	9	2	3	241 SHERIDAN AVE	241 Sheridan Ave																																																										
21	Ten Renselaer Playground		Active Recreation	City of Albany DGS	CITY OF ALBANY	Small		0.8667028513	Ten Broeck Triangle	8	2	3	50 TEN BROECK ST	50 Ten Broeck St																																																											
22	Colonie Park Villas Playground		Active Recreation	City of Albany DGS	CITY OF ALBANY	Small		0.4874151667	Warehouse District	19	2	4	946 BROADWAY	946 Broadway																																																									
23	Hackett Park		Active Recreation	City of Albany DGS	CITY OF ALBANY	Medium		3.8593162803	North Albany	18	2	4	41 N FIRST ST	N First St																																																								
24	Lark Park		Active Recreation	DGS	CITY OF ALBANY	Medium		6.6703785850	Arbor Hill	9	2	4	2 LARK ST	2 Lark St																																																								
25	Mullens Park		Active Recreation	City of Albany DGS	CITY OF ALBANY	Medium		3.0732474712	North Albany	18	2	4	61 N FIRST ST	61 N First St																																																									
26	Bleecker Stadium		Active Recreation	DGS	CITY OF ALBANY	Large		11.7275869640	West End	13	7	5	775 CLINTON AVE	775 Clinton Ave																																																									
27	Black Lives Matter Park		Active Recreation	City of Albany DGS	CITY OF ALBANY	Small		1.7305539286	West Hill	11	7	5	484 LIVINGSTON AVE	484 Livingston Ave																																																										
28	Oak Street Park		Active Recreation	City of Albany DGS	CITY OF ALBANY	Small		0.2464487987	West Hill	10	2	5	216 SECOND ST	Oak St / Second St																																																								
29	Swinburne Park		Active Recreation	DGS	CITY OF ALBANY	Medium		9.3406204810	West End	13	7	5	809 CLINTON AVE	N Manning Blvd / Clinton Ave / Second St																																																												
30	Washington Park & Lake House		Active Recreation	City of Albany DGS	CITY OF ALBANY	Large		80.70742656120	Washington Park	7	1	6	26 WILLETT ST	Madison Ave / State St / Hilbert St / S Lake Ave																																																															
31	Mater Christi Park		Active Recreation	City of Albany DGS	STATE OF NEW YORK	Medium		7.8874859191	Normanskill	27	11	8	1134 NEW SCOTLAND RD	1134 New Scotland Rd																																																												
32	Madison Avenue Playground	W Park	Active Recreation	City of Albany DGS	CITY OF ALBANY	Small		1.3276954284	Pine Hills	15	7	10	843 MADISON AVE	843 Madison Ave																																																									
33	Ridgefield Park		Active Recreation	DGS	CITY OF ALBANY	Medium		7.8033269038	Pine Hills	16	11	10	316 PARTRIDGE ST	Partridge St / Ridgefield St																																																										
34	Woodlawn Park		Active Recreation	DGS	CITY OF ALBANY	Medium		8.5622921390	Pine Hills	16	11	10	249 WOODLAWN AVE	Woodlawn Ave / Partridge St / Ryckman Ave																																																													
35	Colby Park		Active Recreation	City of Albany DGS	CITY OF ALBANY	Small		1.2772072387	West End	13	7	11	19 COLBY ST	19 Colby St																																																							
36	Pitch Pine Park		Active Recreation	DGS	CITY OF ALBANY	Small		0.1431626166	The Dunes	23	4	12	300A WASHINGTON AVE EXT	Pitch Pine Ln / Washington Ave Ext																																																														
37	Six-Mile Waterworks		Active Recreation	Water	CITY OF ALBANY	Large		189.94760799900	The Dunes	23	4	12	75 FULLER RD	Traffic Circle at Fuller Rd / I-90 Exit Ramps																																																															
38	Westland Hills Park	Frank Waterson Park	Active Recreation	City of Albany DGS	CITY OF ALBANY	Large		26.3434021770	Upper Washington	21	10	12	63 AUSTIN AVE	Colvin Ave / Austain Ave																																																											
39	Beverwyck Park		Active Recreation	City of Albany DGS	CITY OF ALBANY	Medium		5.0287427635	Pine Hills	15	7	13	640 WASHINGTON AVE	640 Washington Ave																																																									
40	Rosemont Playground		Active Recreation	City of Albany DGS	CITY OF ALBANY	Medium		3.4027487146	Melrose	32	10	13	92 ROSEMONT ST	92 Rosemont St																																																								
41	Buckingham Pond		Active Recreation	City of Albany DGS	CITY OF ALBANY	Large		14.9468279120	Buckingham Pond	26	10	14	138 HILNER AVE	Berkshire Blvd / Ostrin Ave																																																											
42	Lusinello Park	Sunset Park	Active Recreation	City of Albany DGS	CITY OF ALBANY	Small		1.5147566980	Eagle Hill	25	10	15	19 SUNSET AVE	19 Sunset Ave																																																									

	A	B	C	D	E	F	G	H	I	J	K	L	M	N	O	P	Q	R	S	T
1	29 - Mater Christi Park		1	2	3	4	5	6	7	8	9	1	2	3	4	5	6	7	8	9
2	AMENITY	HOW MANY	YEAR INSTALLED									CONDITION								
3	BASEBALL FIELD	0																		
4	BASKETBALL COURT	1	2018									G								
5	BIKE TRAILS	0																		
6	CRICKET PITCH	0																		
7	COMMUNITY CENTER	0																		
8	Dog Park	0																		
9	Fitness Equipment	0																		
10	FOOTBALL FIELD	0																		
11	GOLF COURSE	0																		
12	HANDBALL COURT	0																		
13	PLAYGROUND	8										Y	Y	Y	Y	Y	Y	Y		
14	POOL	1										G								
15	SKATEBOARD PARK	0																		
16	SKATING RINK	0																		
17	SOCCER FIELD	0																		
18	SOFTBALL FIELD	0																		
19	SPRAY PAD	0																		
20	TENNIS COURT	1										G								
21	ADA Walk Paths	0																		
22	Bathrooms	2										G	G							
23	Benches	3										G	G	G						
24	Bike Rack	0																		
25	Bleachers	0																		
26	Chess Tables	0																		
27	Concession Stand	0																		
28	Court/Field Lights	0																		
29	Fencing	1										Y								
30	Garbage Cans	3										G	G	G						
31	Park Lights	0																		
32	Parking Lot	1																		
33	Pavilion	0																		
34	Picnic Tables	1										G								
35	Roadways	0																		
36	Walking Paths	0																		
37	Water Fountain	0																		
38	Rules and Regulations	0																		
39	Designed Age Range	0																		
40	Dog Walking Signs	0																		
41	Hours of Operation	0																		
42	No Smoking Sign	0																		
43	Park Name	0																		
44	See Click Fix	0																		
45	Wayfinding	0																		
46	Amphitheater	0																		
47	Art Installations	0																		
48	Flags	0																		
49	Historical Monuments	0																		
50	Learning Centers	0																		
51	Staging Area	0																		

	A	B	C	D	E	F	G	H	I	J	K	L	M	N	O	P	U	V
1	04 - McKown Park		1	2	3	4	5	6	7	8	9	1	2	3	4	5		
2	AMENITY	HOW MANY	YEAR INSTALLED									CONDITION						
3	BASEBALL FIELD	0																
4	BASKETBALL COURT	1/2										Y						
5	BIKE TRAILS	0																
6	CRICKET PITCH	0																
7	COMMUNITY CENTER	0																
8	Dog Park	0																
9	Fitness Equipment	0																
10	FOOTBALL FIELD	0																
11	GOLF COURSE	0																
12	HANDBALL COURT	0																
13	PLAYGROUND	7										Y	Y	Y	Y	Y	Y	Y
14	POOL	0																
15	SKATEBOARD PARK	0																
16	SKATING RINK	0																
17	SOCCER FIELD	0																
18	SOFTBALL FIELD	0																
19	SPRAY PAD	0																
20	TENNIS COURT	0																
21	ADA Walk Paths	0																
22	Bathrooms	0																
23	Benches	0																
24	Bike Rack	0																
25	Bleachers	0																
26	Chess Tables	0																
27	Concession Stand	0																
28	Court/Field Lights	0																
29	Fencing	0																
30	Garbage Cans	1										G						
31	Park Lights	0																
32	Parking Lot	0																
33	Pavilion	0																
34	Picnic Tables	1										Y						
35	Roadways	0																
36	Walking Paths	0																
37	Water Fountain	0																
38	Rules and Regulations	0																
39	Designed Age Range	0																
40	Dog Walking Signs	0																
41	Hours of Operation	0																
42	No Smoking Sign	1										G						
43	Park Name	0																
44	See Click Fix	0																
45	Wayfinding	0																
46	Amphitheater	0																
47	Art Installations	0																
48	Flags	0																
49	Historical Monuments	0																
50	Learning Centers	0																
51	Staging Area	0																

	A	B	C	D	E	F	G	H	I	J	K	L	M	N	O	P	U
1	05 - Mount Hope Playground		1	2	3	4	5	6	7	8	9	1	2	3	4	5	
2	AMENITY	HOW MANY	YEAR INSTALLED									CONDITION					
3	BASEBALL FIELD	0															
4	BASKETBALL COURT	1	2019									G					
5	BIKE TRAILS	0															
6	CRICKET PITCH	0															
7	COMMUNITY CENTER	0															
8	Dog Park	0															
9	Fitness Equipment	0															
10	FOOTBALL FIELD	0															
11	GOLF COURSE	0															
12	HANDBALL COURT	0															
13	PLAYGROUND	6	2019	2019	2019	2019	2019	2019				G	G	G	G	G	G
14	POOL	0															
15	SKATEBOARD PARK	0															
16	SKATING RINK	0															
17	SOCCER FIELD	0															
18	SOFTBALL FIELD	0															
19	SPRAY PAD	0															
20	TENNIS COURT	0															
21	ADA Walk Paths	0															
22	Bathrooms	0															
23	Benches	3															
24	Bike Rack	0															
25	Bleachers	0															
26	Chess Tables	0															
27	Concession Stand	0															
28	Court/Field Lights	0															
29	Fencing	2										G	G				
30	Garbage Cans	1										G					
31	Park Lights	2										Y	Y				
32	Parking Lot	0															
33	Pavilion	0															
34	Picnic Tables	1															
35	Roadways	0															
36	Walking Paths	0															
37	Water Fountain	0															
38	Rules and Regulations	0															
39	Designed Age Range	0															
40	Dog Walking Signs	0															
41	Hours of Operation	0															
42	No Smoking Sign	0															
43	Park Name	0															
44	See Click Fix	0															
45	Wayfinding	0															
46	Amphitheater	0															
47	Art Installations	0															
48	Flags	0															
49	Historical Monuments	0															
50	Learning Centers	0															
51	Staging Area	0															

	A	B	C	D	E	F	G	H	I	J	K	L	M	N	O	P
1	24 - Mullen's Filed		1	2	3	4	5	6	7	8	9	1	2	3	4	5
2	AMENITY	HOW MANY	YEAR INSTALLED									CONDITION				
3	BASEBALL FIELD	0														
4	BASKETBALL COURT	0														
5	BIKE TRAILS	0														
6	CRICKET PITCH	0														
7	COMMUNITY CENTER	0														
8	Dog Park	0														
9	Fitness Equipment	0														
10	FOOTBALL FIELD	0														
11	GOLF COURSE	0														
12	HANDBALL COURT	0														
13	PLAYGROUND	0														
14	POOL	0														
15	SKATEBOARD PARK	0														
16	SKATING RINK	0														
17	SOCCER FIELD	0														
18	SOFTBALL FIELD	1										G				
19	SPRAY PAD	0														
20	TENNIS COURT	0														
21	ADA Walk Paths	0														
22	Bathrooms	0														
23	Benches	0														
24	Bike Rack	0														
25	Bleachers	3										R	R	Y		
26	Chess Tables	0														
27	Concession Stand	1										R				
28	Court/Field Lights	4										G	G	G	G	
29	Fencing	1										Y				
30	Garbage Cans	3										G	G	G		
31	Park Lights	0														
32	Parking Lot	0														
33	Pavilion	0														
34	Picnic Tables	0														
35	Roadways	1										Y				
36	Walking Paths	0														
37	Water Fountain	0														
38	Rules and Regulations	0														
39	Designed Age Range	0														
40	Dog Walking Signs	0														
41	Hours of Operation	0														
42	No Smoking Sign	0														
43	Park Name	0														
44	See Click Fix	0														
45	Wayfinding	0														
46	Amphitheater	0														
47	Art Installations	0														
48	Flags	1										G				
49	Historical Monuments	0														
50	Learning Centers	0														
51	Staging Area	0														

	A	B	C	D	E	F	G	H	I	J	K	L	M	N	O	P	U	V	W
1	15 - N. Swan St. Park		1	2	3	4	5	6	7	8	9	1	2	3	4	5			
2	AMENITY	HOW MANY	YEAR INSTALLED									CONDITION							
3	BASEBALL FIELD	0																	
4	BASKETBALL COURT	1/2	2015									G							
5	BIKE TRAILS	0																	
6	CRICKET PITCH	0																	
7	COMMUNITY CENTER	0																	
8	Dog Park	0																	
9	Fitness Equipment	0																	
10	FOOTBALL FIELD	0																	
11	GOLF COURSE	0																	
12	HANDBALL COURT	0																	
13	PLAYGROUND	1	2015									G							
14	POOL	0																	
15	SKATEBOARD PARK	0																	
16	SKATING RINK	0																	
17	SOCCER FIELD	0																	
18	SOFTBALL FIELD	0																	
19	SPRAY PAD	1	2015																
20	TENNIS COURT	0																	
21	ADA Walk Paths	1										G							
22	Bathrooms	1																	
23	Benches	4										G	G	G	G				
24	Bike Rack	0																	
25	Bleachers	0																	
26	Chess Tables	2										G	G						
27	Concession Stand	0																	
28	Court/Field Lights	4										G	G	G	G				
29	Fencing	5										G	G	G	G	G			
30	Garbage Cans	2										G	G						
31	Park Lights	8										G	G	G	G	G	G	G	G
32	Parking Lot	0																	
33	Pavilion	0																	
34	Picnic Tables	0																	
35	Roadways	0																	
36	Walking Paths	1										G							
37	Water Fountain	0																	
38	Rules and Regulations	1										G							
39	Designed Age Range	0																	
40	Dog Walking Signs	0																	
41	Hours of Operation	0																	
42	No Smoking Sign	0																	
43	Park Name	0																	
44	See Click Fix	1										G							
45	Wayfinding	0																	
46	Amphitheater	0																	
47	Art Installations	0																	
48	Flags	0																	
49	Historical Monuments	0																	
50	Learning Centers	0																	
51	Staging Area	0																	

	A	B	C	D	E	F	G	H	I	J	K	L	M	N	O	P	U	V
1	26 - Oak Street Park		1	2	3	4	5	6	7	8	9	1	2	3	4	5		
2	AMENITY	HOW MANY	YEAR INSTALLED									CONDITION						
3	BASEBALL FIELD	0																
4	BASKETBALL COURT	0																
5	BIKE TRAILS	0																
6	CRICKET PITCH	0																
7	COMMUNITY CENTER	0																
8	Dog Park	0																
9	Fitness Equipment	0																
10	FOOTBALL FIELD	0																
11	GOLF COURSE	0																
12	HANDBALL COURT	0																
13	PLAYGROUND	7	2015	2015	2015	2015	2015	2015	2015			G	G	G	G	G	G	G
14	POOL	0																
15	SKATEBOARD PARK	0																
16	SKATING RINK	0																
17	SOCCER FIELD	0																
18	SOFTBALL FIELD	0																
19	SPRAY PAD	0																
20	TENNIS COURT	0																
21	ADA Walk Paths	0																
22	Bathrooms	0																
23	Benches	0																
24	Bike Rack	2										G	G					
25	Bleachers	0																
26	Chess Tables	0																
27	Concession Stand	0																
28	Court/Field Lights	0																
29	Fencing	0																
30	Garbage Cans	0																
31	Park Lights	0																
32	Parking Lot	0																
33	Pavilion	0																
34	Picnic Tables	0																
35	Roadways	0																
36	Walking Paths	0																
37	Water Fountain	0																
38	Rules and Regulations	0																
39	Designed Age Range	0																
40	Dog Walking Signs	0																
41	Hours of Operation																	
42	No Smoking Sign	0																
43	Park Name	0																
44	See Click Fix	0																
45	Wayfinding	0																
46	Amphitheater	0																
47	Art Installations	0																
48	Flags	0																
49	Historical Monuments	0																
50	Learning Centers	0																
51	Staging Area	0																

	A	B	C	D	E	F	G	H	I	J	K	L	M	N	O	P
1	17 - Orange St. Playground		1	2	3	4	5	6	7	8	9	1	2	3	4	5
2	AMENITY	HOW MANY	YEAR INSTALLED									CONDITION				
3	BASEBALL FIELD	0														
4	BASKETBALL COURT	0														
5	BIKE TRAILS	0														
6	CRICKET PITCH	0														
7	COMMUNITY CENTER	0														
8	Dog Park	0														
9	Fitness Equipment	1	2018									G				
10	FOOTBALL FIELD	0														
11	GOLF COURSE	0														
12	HANDBALL COURT	0														
13	PLAYGROUND	5	2018	2018	2018	2018	2018					G	G	G	G	G
14	POOL	0														
15	SKATEBOARD PARK	0														
16	SKATING RINK	0														
17	SOCCER FIELD	0														
18	SOFTBALL FIELD	0														
19	SPRAY PAD	0														
20	TENNIS COURT	0														
21	ADA Walk Paths	0														
22	Bathrooms	0														
23	Benches	0														
24	Bike Rack	0														
25	Bleachers	0														
26	Chess Tables	0														
27	Concession Stand	0														
28	Court/Field Lights	0														
29	Fencing	0														
30	Garbage Cans	1										G				
31	Park Lights	0														
32	Parking Lot	0														
33	Pavilion	0														
34	Picnic Tables	2						G				G	G			
35	Roadways	0														
36	Walking Paths	0														
37	Water Fountain	0														
38	Rules and Regulations	0														
39	Designed Age Range	0														
40	Dog Walking Signs	1						G				G				
41	Hours of Operation	0														
42	No Smoking Sign	1						G				G				
43	Park Name	0														
44	See Click Fix	0														
45	Wayfinding	0														
46	Amphitheater	0														
47	Art Installations	0														
48	Flags	0														
49	Historical Monuments	0														
50	Learning Centers	0														
51	Staging Area	0														

	A	B	C	D	E	F	G	H	I	J	K	L	M	N	O	P
1	12 - Philip Street Park		1	2	3	4	5	6	7	8	9	1	2	3	4	5
2	AMENITY	HOW MANY	YEAR INSTALLED									CONDITION				
3	BASEBALL FIELD	0														
4	BASKETBALL COURT	0														
5	BIKE TRAILS	0														
6	CRICKET PITCH	0														
7	COMMUNITY CENTER	0														
8	Dog Park	0														
9	Fitness Equipment	0														
10	FOOTBALL FIELD	0														
11	GOLF COURSE	0														
12	HANDBALL COURT	0														
13	PLAYGROUND	4										Y	Y	Y	Y	
14	POOL	0														
15	SKATEBOARD PARK	0														
16	SKATING RINK	0														
17	SOCCER FIELD	0														
18	SOFTBALL FIELD	0														
19	SPRAY PAD	0														
20	TENNIS COURT	0														
21	ADA Walk Paths	0														
22	Bathrooms	0														
23	Benches	1										Y				
24	Bike Rack	0														
25	Bleachers	0														
26	Chess Tables	0														
27	Concession Stand	0														
28	Court/Field Lights	0										Y				
29	Fencing	2										Y	Y			
30	Garbage Cans	1										G				
31	Park Lights	0														
32	Parking Lot	0														
33	Pavilion	0														
34	Picnic Tables	0														
35	Roadways	0														
36	Walking Paths	0														
37	Water Fountain	0														
38	Rules and Regulations	1										G				
39	Designed Age Range	0														
40	Dog Walking Signs	0														
41	Hours of Operation	0														
42	No Smoking Sign	1										G				
43	Park Name	1										G				
44	See Click Fix	1										G				
45	Wayfinding	0														
46	Amphitheater	0														
47	Art Installations	0														
48	Flags	0														
49	Historical Monuments	0														
50	Learning Centers	0														
51	Staging Area	0														

	A	B	C	D	E	F	G	H	I	J	K	L	M	N	O	P	Q	R	S	T
1	34 - Pitch Pine Park		1	2	3	4	5	6	7	8	9	1	2	3	4	5	6	7	8	9
2	AMENITY	HOW MANY	YEAR INSTALLED									CONDITION								
3	**BASEBALL FIELD**																			
4	**BASKETBALL COURT**																			
5	**BIKE TRAILS**																			
6	**CRICKET PITCH**																			
7	**COMMUNITY CENTER**																			
8	**Dog Park**																			
9	**Fitness Equipment**																			
10	**FOOTBALL FIELD**																			
11	**GOLF COURSE**																			
12	**HANDBALL COURT**																			
13	**PLAYGROUND**	2										Y	Y							
14	**POOL**																			
15	**SKATEBOARD PARK**																			
16	**SKATING RINK**																			
17	**SOCCER FIELD**																			
18	**SOFTBALL FIELD**																			
19	**SPRAY PAD**																			
20	**TENNIS COURT**																			
21	**ADA Walk Paths**																			
22	**Bathrooms**																			
23	**Benches**																			
24	**Bike Rack**																			
25	**Bleachers**																			
26	**Chess Tables**																			
27	**Concession Stand**																			
28	**Court/Field Lights**																			
29	**Fencing**																			
30	**Garbage Cans**																			
31	**Park Lights**																			
32	**Parking Lot**																			
33	**Pavilion**																			
34	**Picnic Tables**																			
35	**Roadways**																			
36	**Walking Paths**																			
37	**Water Fountain**																			
38	**Rules and Regulations**																			
39	**Designed Age Range**																			
40	**Dog Walking Signs**																			
41	**Hours of Operation**																			
42	**No Smoking Sign**																			
43	**Park Name**																			
44	**See Click Fix**																			
45	**Wayfinding**																			
46	**Amphitheater**																			
47	**Art Installations**																			
48	**Flags**																			
49	**Historical Monuments**																			
50	**Learning Centers**																			
51	**Staging Area**																			

	A	B	C	D	E	F	G	H	I	J	K	L	M	N	O	P	Q	R	S	T
1	31 - Ridgefield Park		1	2	3	4	5	6	7	8	9	1	2	3	4	5	6	7	8	9
2	AMENITY	HOW MANY	YEAR INSTALLED									CONDITION								
3	BASEBALL FIELD	1										G								
4	BASKETBALL COURT	0																		
5	BIKE TRAILS	0																		
6	CRICKET PITCH	0																		
7	COMMUNITY CENTER	0																		
8	Dog Park	0																		
9	Fitness Equipment	0																		
10	FOOTBALL FIELD	0																		
11	GOLF COURSE	0																		
12	HANDBALL COURT	0																		
13	PLAYGROUND	8										Y	Y	Y	Y	Y	Y	Y	Y	
14	POOL	0																		
15	SKATEBOARD PARK	0																		
16	SKATING RINK	0																		
17	SOCCER FIELD	0																		
18	SOFTBALL FIELD	1										G								
19	SPRAY PAD	2										Y	Y							
20	TENNIS COURT	8										G	G	G	G	G	G	G	G	
21	ADA Walk Paths	0																		
22	Bathrooms	4										Y	Y	Y	Y					
23	Benches	4										G	G	G	G					
24	Bike Rack	0																		
25	Bleachers	3										G	G	G						
26	Chess Tables	4										G	G	G	G					
27	Concession Stand	0																		
28	Court/Field Lights	4										Y	Y	Y	Y					
29	Fencing	1										Y								
30	Garbage Cans	3										G	G	G						
31	Park Lights	4										G	G	G	G					
32	Parking Lot	1										G								
33	Pavilion	2										Y	Y							
34	Picnic Tables	5										G	G	G	G	G				
35	Roadways	0																		
36	Walking Paths	0																		
37	Water Fountain	1										G								
38	Rules and Regulations	0																		
39	Designed Age Range	0																		
40	Dog Walking Signs	0																		
41	Hours of Operation	0																		
42	No Smoking Sign	1										G								
43	Park Name	0																		
44	See Click Fix	0																		
45	Wayfinding	0																		
46	Amphitheater	0																		
47	Art Installations	0																		
48	Flags	0																		
49	Historical Monuments	0																		
50	Learning Centers	0																		
51	Staging Area	0																		
52																				
53																				

	A	B	C	D	E	F	G	H	I	J	K	L	M	N	O	P	Q	R	S	T
1	38 - Rosemont Park		1	2	3	4	5	6	7	8	9	1	2	3	4	5	6	7	8	9
2	AMENITY	HOW MANY	YEAR INSTALLED									CONDITION								
3	**BASEBALL FIELD**																			
4	**BASKETBALL COURT**	1										G								
5	**BIKE TRAILS**																			
6	**CRICKET PITCH**																			
7	**COMMUNITY CENTER**																			
8	**Dog Park**																			
9	**Fitness Equipment**	5	2017	2017	2017	2017	2017					G	G	G	G	G				
10	**FOOTBALL FIELD**																			
11	**GOLF COURSE**																			
12	**HANDBALL COURT**																			
13	**PLAYGROUND**	8	2017	2017	2017	2017	2017	?	?	?		G	G	G	G	G	Y	Y	Y	
14	**POOL**																			
15	**SKATEBOARD PARK**																			
16	**SKATING RINK**																			
17	**SOCCER FIELD**																			
18	**SOFTBALL FIELD**																			
19	**SPRAY PAD**	1										Y								
20	**TENNIS COURT**	1										G								
21	**ADA Walk Paths**																			
22	**Bathrooms**																			
23	**Benches**																			
24	**Bike Rack**																			
25	**Bleachers**																			
26	**Chess Tables**																			
27	**Concession Stand**																			
28	**Court/Field Lights**																			
29	**Fencing**	3										G	G	G						
30	**Garbage Cans**																			
31	**Park Lights**																			
32	**Parking Lot**																			
33	**Pavilion**																			
34	**Picnic Tables**																			
35	**Roadways**																			
36	**Walking Paths**																			
37	**Water Fountain**																			
38	**Rules and Regulations**																			
39	**Designed Age Range**																			
40	**Dog Walking Signs**																			
41	**Hours of Operation**																			
42	**No Smoking Sign**																			
43	**Park Name**																			
44	**See Click Fix**																			
45	**Wayfinding**																			
46	**Amphitheater**																			
47	**Art Installations**																			
48	**Flags**																			
49	**Historical Monuments**																			
50	**Learning Centers**																			
51	**Staging Area**																			

	A	B	C	D	E	F	G	H	I	J	K	L	M	N	O	P
1	18 - Sheridan Park		1	2	3	4	5	6	7	8	9	1	2	3	4	5
2	AMENITY	HOW MANY	YEAR INSTALLED									CONDITION				
3	BASEBALL FIELD	0														
4	BASKETBALL COURT	0														
5	BIKE TRAILS	0														
6	CRICKET PITCH	0														
7	COMMUNITY CENTER	0														
8	Dog Park	0														
9	Fitness Equipment	0														
10	FOOTBALL FIELD	0														
11	GOLF COURSE	0														
12	HANDBALL COURT	0														
13	PLAYGROUND	4	2018	2018	2018	2018						G	G	G	G	
14	POOL	0														
15	SKATEBOARD PARK	0														
16	SKATING RINK	0														
17	SOCCER FIELD	0														
18	SOFTBALL FIELD	0														
19	SPRAY PAD	5	2007	2007	2007	2007	2007					Y	Y	Y	Y	Y
20	TENNIS COURT	0														
21	ADA Walk Paths	1										G				
22	Bathrooms	2										Y	Y			
23	Benches	3										G	G	G		
24	Bike Rack	0														
25	Bleachers	0														
26	Chess Tables	0														
27	Concession Stand	0														
28	Court/Field Lights	0														
29	Fencing	1										Y				
30	Garbage Cans	2										G	G			
31	Park Lights	2										G	G			
32	Parking Lot	0														
33	Pavilion	1										G				
34	Picnic Tables	2										G	G			
35	Roadways	0														
36	Walking Paths	1										G				
37	Water Fountain	0														
38	Rules and Regulations	1										G				
39	Designed Age Range	1										G				
40	Dog Walking Signs	0														
41	Hours of Operation	1										G				
42	No Smoking Sign	0														
43	Park Name	1										G				
44	See Click Fix	0														
45	Wayfinding	0														
46	Amphitheater	0														
47	Art Installations	0														
48	Flags	0														
49	Historical Monuments	0														
50	Learning Centers	0														
51	Staging Area	0														

	A	B	C	D	E	F	G	H	I	J	K	L	M	N	O	P	Q	R	S	T
1	35 - Six Mile Waterworks		1	2	3	4	5	6	7	8	9	1	2	3	4	5	6	7	8	9
2	AMENITY	HOW MANY	YEAR INSTALLED									CONDITION								
3	BASEBALL FIELD																			
4	BASKETBALL COURT																			
5	BIKE TRAILS																			
6	CRICKET PITCH																			
7	COMMUNITY CENTER																			
8	Dog Park																			
9	Fitness Equipment																			
10	FOOTBALL FIELD																			
11	GOLF COURSE																			
12	HANDBALL COURT																			
13	PLAYGROUND	2										Y	Y							
14	POOL																			
15	SKATEBOARD PARK																			
16	SKATING RINK																			
17	SOCCER FIELD																			
18	SOFTBALL FIELD																			
19	SPRAY PAD																			
20	TENNIS COURT																			
21	ADA Walk Paths																			
22	Bathrooms																			
23	Benches	4										G	G	G	G					
24	Bike Rack																			
25	Bleachers																			
26	Chess Tables																			
27	Concession Stand																			
28	Court/Field Lights																			
29	Fencing																			
30	Garbage Cans																			
31	Park Lights																			
32	Parking Lot	2										Y	Y							
33	Pavilion																			
34	Picnic Tables																			
35	Roadways																			
36	Walking Paths																			
37	Water Fountain																			
38	Rules and Regulations																			
39	Designed Age Range																			
40	Dog Walking Signs																			
41	Hours of Operation																			
42	No Smoking Sign																			
43	Park Name																			
44	See Click Fix																			
45	Wayfinding																			
46	Amphitheater																			
47	Art Installations																			
48	Flags																			
49	Historical Monuments																			
50	Learning Centers																			
51	Staging Area																			

	A	B	C	D	E	F	G	H	I	J	K	L	M	N	O	P	U	V	W	X	Y	Z	AA	AB
1	27 - Swinburne Park		1	2	3	4	5	6	7	8	9	1	2	3	4	5								
2	AMENITY	HOW MANY	YEAR INSTALLED									CONDITION												
3	BASEBALL FIELD	1										Y												
4	BASKETBALL COURT	2(1/2)	2016	2016								G	G											
5	BIKE TRAILS	0																						
6	CRICKET PITCH	0																						
7	COMMUNITY CENTER	1										Y												
8	Dog Park	0																						
9	Fitness Equipment	0																						
10	FOOTBALL FIELD	1										Y												
11	GOLF COURSE	0																						
12	HANDBALL COURT	0																						
13	PLAYGROUND	13	2016	2016	2016	2016						G	G	G	G	Y	Y	Y	Y	Y	Y	Y	Y	Y
14	POOL	0																						
15	SKATEBOARD PARK	0																						
16	SKATING RINK	1										Y												
17	SOCCER FIELD	1										Y												
18	SOFTBALL FIELD	1										Y												
19	SPRAY PAD	4	2005	2005	2005	2005						Y	Y	Y	Y									
20	TENNIS COURT	0																						
21	ADA Walk Paths	4										G	G	G	G									
22	Bathrooms	4										G	G	G	G									
23	Benches	4										G	G	G	G									
24	Bike Rack	0																						
25	Bleachers	3										G	Y	Y										
26	Chess Tables	0																						
27	Concession Stand	2										Y	Y											
28	Court/Field Lights	6										G	G	G	G	G	G							
29	Fencing	8										Y	Y	Y	Y	Y	Y	Y	Y					
30	Garbage Cans	8										G	G	G	G	G	G	G	G					
31	Park Lights	8										G	G	G	G	G	G	G	G					
32	Parking Lot	2										Y	Y											
33	Pavilion	0																						
34	Picnic Tables	9										G	G	G	G	G	G	G	G	G				
35	Roadways	0																						
36	Walking Paths	2										G	G											
37	Water Fountain	0																						
38	Rules and Regulations	1										G												
39	Designed Age Range	0																						
40	Dog Walking Signs	2										G	G											
41	Hours of Operation	1										G												
42	No Smoking Sign	2										G	G											
43	Park Name	1										G												
44	See Click Fix	0																						
45	Wayfinding	0																						
46	Amphitheater	0																						
47	Art Installations	0																						
48	Flags	2										G	G											
49	Historical Monuments	0																						
50	Learning Centers	0																						
51	Staging Area	0																						

	A	B	C	D	E	F	G	H	I	J	K	L	M	N	O	P
1	19 - Van Rensselaer Playground		1	2	3	4	5	6	7	8	9	1	2	3	4	5
2	AMENITY	HOW MANY	YEAR INSTALLED									CONDITION				
3	BASEBALL FIELD	0														
4	BASKETBALL COURT	0														
5	BIKE TRAILS	0														
6	CRICKET PITCH	0														
7	COMMUNITY CENTER	0														
8	Dog Park	0														
9	Fitness Equipment	2										G	G			
10	FOOTBALL FIELD	0														
11	GOLF COURSE	0														
12	HANDBALL COURT	0														
13	PLAYGROUND	5	2018	2018	2018	2018	2018					G	G	G	G	G
14	POOL	0														
15	SKATEBOARD PARK	0														
16	SKATING RINK	0														
17	SOCCER FIELD	0														
18	SOFTBALL FIELD	0														
19	SPRAY PAD	0														
20	TENNIS COURT	0														
21	ADA Walk Paths	0														
22	Bathrooms	0														
23	Benches	2										G	G			
24	Bike Rack	0														
25	Bleachers	0														
26	Chess Tables	0														
27	Concession Stand	0														
28	Court/Field Lights	0														
29	Fencing	3										G	G	G		
30	Garbage Cans	2										G	G			
31	Park Lights	0														
32	Parking Lot	0														
33	Pavilion	0														
34	Picnic Tables	2										G	G			
35	Roadways	0														
36	Walking Paths	2										G	G			
37	Water Fountain	0														
38	Rules and Regulations	1										G				
39	Designed Age Range	0														
40	Dog Walking Signs	0														
41	Hours of Operation	0														
42	No Smoking Sign	2										G	G			
43	Park Name	1										G				
44	See Click Fix	1										G				
45	Wayfinding	0														
46	Amphitheater	0														
47	Art Installations	0														
48	Flags	0														
49	Historical Monuments	0														
50	Learning Centers	0														
51	Staging Area	0														

	A	B	C	D	E	F	G	H	I	J	K	L	M	N	O	P	U	V	W	X	Y	Z	AA	AB	AC	AD	AE	AF	AG	AH	AI	AJ	AK
1	28 - Washington Park		1	2	3	4	5	6	7	8	9	1	2	3	4	5																	
2	AMENITY	HOW MANY	YEAR INSTALLED									CONDITION																					
3	BASEBALL FIELD	0																															
4	BASKETBALL COURT	2	2017	2017								G	G																				
5	BIKE TRAILS	4										G	G	G	G																		
6	CRICKET PITCH	0																															
7	COMMUNITY CENTER	0																															
8	Dog Park	1										G																					
9	Fitness Equipment	0																															
10	FOOTBALL FIELD	0																															
11	GOLF COURSE	0																															
12	HANDBALL COURT	2										G	G																				
13	PLAYGROUND	13										Y	Y	Y	Y	Y	Y	Y	Y	Y	Y	Y	Y	Y									
14	POOL	0																															
15	SKATEBOARD PARK	1										G																					
16	SKATING RINK	0																															
17	SOCCER FIELD	0																															
18	SOFTBALL FIELD	0																															
19	SPRAY PAD	0																															
20	TENNIS COURT	6										G	G	G	G	G	G																
21	ADA Walk Paths	10										G	G	G	G	G	G	G	G	G	G												
22	Bathrooms	7										G	G	G	G	G	G	G															
23	Benches	9										G	G	G	G	G	G	G	G	G													
24	Bike Rack	11										G	G	G	G	G	G	G	G	G	G	G											
25	Bleachers	4										G	G	G	G																		
26	Chess Tables	5										G	G	G	G	G																	
27	Concession Stand	2										G	G																				
28	Court/Field Lights	11										Y	G	G	G	G	G	G	G	G	G	G											
29	Fencing	3										Y	Y	Y																			
30	Garbage Cans	8										G	G	G	G	G	G	G	G														
31	Park Lights	10										G	G	G	G	G	G	G	G	G	G												
32	Parking Lots	0																															
33	Pavilion	3										G	G	G																			
34	Picnic Tables	5										G	G	G	G	G																	
35	Roadways	YES 13																															
36	Walking Paths	YES 22																															
37	Water Fountain	2										G	G																				
38	Rules and Regulations	3										G	G	G																			
39	Designed Age Range	2										G	G																				
40	Dog Walking Signs	5										G	G	G	G	G																	
41	Hours of Operation	2										G	G																				
42	No Smoking Sign	18										G	G	G	G	G	G	G	G	G	G	G	G	G	G	G	G				G	G	G
43	Park Name	1										G																					
44	See Click Fix	15																															
45	Wayfinding	0																															
46	Amphitheater	1										G																					
47	Art Installations	0																															
48	Flags	3										G	G	G																			
49	Historical Monuments	5										G	G	G	G	G																	
50	Learning Centers	1										G																					
51	Staging Area	3										G	G	G																			

	A	B	C	D	E	F	G	H	I	J	K	L	M	N	O	P	Q	R	S	T	U	V	W	X
1	36 - Westland Hills Park		1	2	3	4	5	6	7	8	9	1	2	3	4	5	6	7	8	9				
2	AMENITY	HOW MANY	YEAR INSTALLED									CONDITION												
3	BASEBALL FIELD	3										G	G	G										
4	BASKETBALL COURT	0																						
5	BIKE TRAILS	0																						
6	CRICKET PITCH	0																						
7	COMMUNITY CENTER	0																						
8	Dog Park	1										G												
9	Fitness Equipment	0																						
10	FOOTBALL FIELD	0																						
11	GOLF COURSE	0																						
12	HANDBALL COURT	0																						
13	PLAYGROUND	11										Y	Y	Y	Y	Y	Y	Y	Y	Y	Y	Y		
14	POOL	0																						
15	SKATEBOARD PARK	0																						
16	SKATING RINK	0																						
17	SOCCER FIELD	0																						
18	SOFTBALL FIELD	2										G	G											
19	SPRAY PAD	4										G	G	G	G									
20	TENNIS COURT	4										G	G	G	G									
21	ADA Walk Paths	1										G												
22	Bathrooms	6										Y	G	G	Y	G	G							
23	Benches	8										G	Y	G	Y	G	G	G	G					
24	Bike Rack	1										G												
25	Bleachers	6										G	G	Y	Y	G	G							
26	Chess Tables	0																						
27	Concession Stand	0																						
28	Court/Field Lights	8										G	G	G	G	G	G	G	G					
29	Fencing	3										G	G	G										
30	Garbage Cans	8										G	G	G	G	G	G	G	G					
31	Park Lights	12										G	G	G	G	G	G	G	G	G	G	G	G	
32	Parking Lot	2										G	G											
33	Pavilion	0																						
34	Picnic Tables	12										G	G	G	G	G	G	G	G	G	G	G	G	
35	Roadways	2										G	G											
36	Walking Paths	2										G	G											
37	Water Fountain	0																						
38	Rules and Regulations	1										G												
39	Designed Age Range	0																						
40	Dog Walking Signs	1										G												
41	Hours of Operation	1										G												
42	No Smoking Sign	13										G	G	G	G	G	G	G	G	G	G	G	G	G
43	Park Name	1																						
44	See Click Fix	1																						
45	Wayfinding	0																						
46	Amphitheater	0																						
47	Art Installations	0																						
48	Flags	3										G	G	G										
49	Historical Monuments	0																						
50	Learning Centers	0																						
51	Staging Area	0																						

	A	B	C	D	E	F	G	H	I	J	K	L	M	N	O	P	U	V	W	X	Y	Z	AA	AB	AC
1	06 - Whitehall Park		1	2	3	4	5	6	7	8	9	1	2	3	4	5									
2	AMENITY	HOW MANY	YEAR INSTALLED									CONDITION													
3	BASEBALL FIELD	0																							
4	BASKETBALL COURT	0																							
5	BIKE TRAILS	0																							
6	CRICKET PITCH	0																							
7	COMMUNITY CENTER	0																							
8	Dog Park	0																							
9	Fitness Equipment	0																							
10	FOOTBALL FIELD	0																							
11	GOLF COURSE	0																							
12	HANDBALL COURT	0																							
13	PLAYGROUND	14										Y	Y	Y	Y	Y	Y	Y	Y	Y	Y	Y	Y	Y	Y
14	POOL	0																							
15	SKATEBOARD PARK	0																							
16	SKATING RINK	0																							
17	SOCCER FIELD	0																							
18	SOFTBALL FIELD	0																							
19	SPRAY PAD	0																							
20	TENNIS COURT	0																							
21	ADA Walk Paths	0																							
22	Bathrooms	0																							
23	Benches	6										G	G	G	G	G	G								
24	Bike Rack	0																							
25	Bleachers	0																							
26	Chess Tables	0																							
27	Concession Stand	0																							
28	Court/Field Lights	5										G	G	G	G	G									
29	Fencing	0																							
30	Garbage Cans	0																							
31	Park Lights	5										G	G	G	G	G									
32	Parking Lot	0																							
33	Pavilion	0																							
34	Picnic Tables	4										G	G	G	G										
35	Roadways	0																							
36	Walking Paths	0																							
37	Water Fountain	0																							
38	Rules and Regulations	1										G													
39	Designed Age Range	0																							
40	Dog Walking Signs	0																							
41	Hours of Operation	0																							
42	No Smoking Sign	1										G													
43	Park Name	0																							
44	See Click Fix	0																							
45	Wayfinding	0																							
46	Amphitheater	0																							
47	Art Installations	0																							
48	Flags	0																							
49	Historical Monuments	0																							
50	Learning Centers	0																							
51	Staging Area	0																							

	A	B	C	D	E	F	G	H	I	J	K	L	M	N	O	P	Q	R	S	T	U	V	W
1	32 - Woodlawn Park		1	2	3	4	5	6	7	8	9	1	2	3	4	5	6	7	8	9			
2	AMENITY	HOW MANY	YEAR INSTALLED									CONDITION											
3	BASEBALL FIELD	0																					
4	BASKETBALL COURT	2										G	G										
5	BIKE TRAILS	0																					
6	CRICKET PITCH	0																					
7	COMMUNITY CENTER	0																					
8	Dog Park	0																					
9	Fitness Equipment	0																					
10	FOOTBALL FIELD	0																					
11	GOLF COURSE	0																					
12	HANDBALL COURT	0																					
13	PLAYGROUND	11	2017	2017	2017	2017	2017	2017	2017	2017		G	G	G	G	G	G	G	G	Y	Y	Y	Y
14	POOL	0																					
15	SKATEBOARD PARK	0																					
16	SKATING RINK	0																					
17	SOCCER FIELD	0																					
18	SOFTBALL FIELD	0																					
19	SPRAY PAD	0																					
20	TENNIS COURT	0																					
21	ADA Walk Paths	0																					
22	Bathrooms	0																					
23	Benches	8										G	G	G	G	G	G	G	G				
24	Bike Rack	2										G	G										
25	Bleachers	0																					
26	Chess Tables	0																					
27	Concession Stand	0																					
28	Court/Field Lights	0																					
29	Fencing	2										G	G										
30	Garbage Cans	2										G	G										
31	Park Lights	0																					
32	Parking Lot	1																					
33	Pavilion	0																					
34	Picnic Tables	0																					
35	Roadways	0																					
36	Walking Paths	0																					
37	Water Fountain	0																					
38	Rules and Regulations	0																					
39	Designed Age Range	0																					
40	Dog Walking Signs	0																					
41	Hours of Operation	1										G											
42	No Smoking Sign	1										G											
43	Park Name	1										G											
44	See Click Fix	1										G											
45	Wayfinding	0																					
46	Amphitheater	0																					
47	Art Installations	0																					
48	Flags	0																					
49	Historical Monuments	0																					
50	Learning Centers	0																					
51	Staging Area	0																					

	A	B	C	D	E	F
1	**APPENDIX "B"** Bathroom Facility Inventory Report					
2	Summary of Report					
3	REPORT SUBMITTED BY: Lacey Thaler Reilly Wilson Architecture & Preservation					
4	**PARKS ONLY**			Renovations Needed		
5	**Park**	**Location**	**ADA**	**Major**	**Minor**	**Cosmetic**
6	Veterans Memorial Park	131 First Ave	No	X		
7	American Legion	175 McCarthy Ave	No	X		
8	Bleeker Stadium	775 Clinton Ave	No	X		
9	Lincoln Park Bath House	164 Delaware Ave	No	X		
10	Richfield Park (Tennis)	316 Partridge St.	No	X		
11	Richfield Park (Ridgefield St)	240 Ridgefield St	No	X		
12	Skating Ring	809 Clinton Ave	No	X		
13	Washington Park Bath House	35 Willet St	No	X		
14	Westland Hills	60 Colvin Ave	No	X		
15	Woodwlawn Avenue LL	249 Woodlawn Ave	No	X		
16	Hoffman	7 Hoffman Ave.	No	X		
17	Capital Hills	65 O'Neil Road	No	X		
18	Albany Visitors Center	21 Quackenbush Sq.	No	X		
19	Providence	389 Partridge St	No		X	
20	Westland Hills	63 Austain Ave	No		X	
21	Albany Civic Theater	239 Second Ave. -	No		X	
22	Arbor Hill So ball Field	2 N. Lark St. -				X

	A	B	C	D	E	F
1	**Engineering Department: Capital Projects 2017-2020**					
2						
3	**Project**	**Location**	**Address**	**Ward**	**Description**	**Year**
4	Street and Sidewalk Reconstruction Contract 1	Varies	Varies	Varies	Roadway and Sidewalk Reconstruction	2017
5	Street and Sidewalk Reconstruction Contract 2	Varies	Varies	Varies	Roadway and Sidewalk Reconstruction	2017
6	Ten Broeck Street Reconstruction	Ten Broeck Street	Ten Broeck Street	3rd	Roadway and Sidewalk Reconstruction	2017
7	Whitehall Road Reconstruction	Whitehall Road	Whitehall Road	7th	Roadway and Sidewalk Reconstruction	2017
8	Cardinal Avenue Reconstruction	Cardinal Avenue	Cardinal Avenue	8th	Roadway and Sidewalk Reconstruction	2017
9	Fire House #1 Renovations	Fire House #1	324 Washington Avenue	6th	Bathroom Restoration	2017
10	Fire House #11 Renovations	Fire House #11	441 New Scotland Avenue	9th	Exterior Passage Door	2017
11	Lincoln Park Bath House Renovations	Lincoln Park Bath House	164 Delaware Avenue	2nd	Window Restorations	2017
12	Fire House #9 Masonry Renovations	Fire House #9	360 Delaware Avenue	2nd	Terracotta Repairs	2017
13	Street Obelisk Repair	Street Obelisk at State and Eagle	State & Eagle Streets	3rd	Repair Obelisk Auto Damage	2017
14	Albany Visitors Center Masonry Renovations	Albany Visitors Center	21 Quackenbush Square	3rd	Repoint west side (Broadway)	2017
15	Henry Johnson Boulevard Bridge Rehabilitation	Henry Johnson Blvd Bridge	Henry Johnson Blvd	3rd	Bridge Rehabilitation	2017
16	New Skate Park Project	Washington Park	Washington Park	6th	New Skate Park Project	2017
17	Capital Hills New Fuel Canopy	Capital Hills Golf Course	Capital Hills Golf Course	1st	New Fuel Canopy	2017
18	Fire Department Headquarters Roof Improvements	Fire Department Headquarters	289 South Pearl Street	2nd	Metal Roof Replacement	2017
19	Softball Field Reconstruction	Arbor Hill Softball Field	North Lark Street & North Manning Blvd	4th	New Concession Stand and Softball Field Reconstruction	2017
20	Fire Suppression System - Fuel Island	Department of General Services	1 Richard Conners Blvd.	4th	Fire Suppression System - Fuel Island	2018
21	Street and Sidewalk Reconstruction Contract 1	Varies	Varies	Varies	Roadway and Sidewalk Reconstruction	2018
22	Street and Sidewalk Reconstruction Contract 2	Varies	Varies	Varies	Roadway and Sidewalk Reconstruction	2018
23	Waterfront Pedestrian Bridge Pilaster Replacement	Waterfront Pedestrian Bridge	Waterfront Pedestrian Bridge	3rd	Pilaster Replacement	2018
24	DGS Roof Replacement	Department of General Services	1 Richard Conners Blvd.	4th	Roof Replacement	2018
25	Fire House #10 Renovations	Fire House #10	130 Brevator Avenue	13th	Interior / Exterior Renovations	2018
26	Street and Sidewalk Reconstruction Contract 1	Varies	Varies	Varies	Roadway and Sidewalk Reconstruction	2019
27	Street and Sidewalk Reconstruction Contract 2	Varies	Varies	Varies	Roadway and Sidewalk Reconstruction	2019
28	Pearl Street Reconstruction	Pearl Street	Clinton Avenue to Madison Avenue	2nd/3rd	Roadway and Sidewalk Reconstruction	2019
29	New Scotland Avenue Reconstruction	New Scotland Avenue	Onderdonk to S. Manning Blvd	9th	Roadway and Sidewalk Reconstruction	2019
30	New Scotland Avenue Streetscape Project	New Scotland Avenue Streetscape Project	Quail Street to Ontario	9th	Streetscape Improvements	2019
31	Lincoln Park Bath House Renovations	Lincoln Park Bath House	164 Delaware Avenue	2nd	Door Shutters	2019
32	Fire House #9 Renovations	Fire House #9	360 Delaware Avenue	7th	Exterior Passage Door	2019
33	Fire House #11 Renovations	Fire House #11	441 New Scotland Avenue	9th	Apparatus Overhead Doors	2019
34	Albany Visitors Center Renovations	Albany Visitors Center	21 Quackenbush Square	3rd	Ceiling Replacement	2019
35	Fire House #9 Roof Improvements	Fire House #9	360 Delaware Avenue	7th	Copper Roof Replacement	2019
36	DGS Roof Improvements	Department of General Services	1 Richard Conners Blvd.	4th	Salt Shed Roof	2019
37	Fire House #1 Roof Improvements	Fire House #1	324 Washington Avenue	6th	Flat Roof & Cupola	2019
38	Street and Sidewalk Reconstruction Contract 1	Varies	Varies	Varies	Roadway and Sidewalk Reconstruction	2020
39	Street and Sidewalk Reconstruction Contract 2	Varies	Varies	Varies	Roadway and Sidewalk Reconstruction	2020
40	Fire House #7 Renovations	Fire House #7	670 Clinton Avenue	11th	Overhead Door Replacement	2020
41	Fire House #9 Renovations	Fire House #9	360 Delaware Avenue	7th	Overhead Door Replacement	2020
42	AFD HQ Renovations	AFD HQ	289 South Pearl Street	2nd	Exterior Stair Roof	2020
43	Fire House #1 Renovations	Fire House #1	324 Washington Avenue	6th	Replace Windows and Passage Doors	2020
44	DGS HVAC Improvements	Department of General Services	1 Richard Conners Blvd.	4th	Replace Roof Top Units	2020
45	Arbor Hill Community Center HVAC Improvements	Arbor Hill Community Center	47 North Lark Street	5th	Replace Roof Top Units	2020
46	West Station HVAC Improvements	West Station / Pinebush Sta.	223 Washington Avenue Ext.	12th	Replace Chiller and Condenser	2020
47	Albany Visitors Center HVAC Improvements	Albany Visitors Center	21 Quackenbush Square	3rd	Replace Cooling Tower and Fresh Air Stacks	2020
48	Woodlawn Avenue Reconstruction	Woodlawn Avenue	Partridge to West Erie Street	9th/10th	Roadway and Sidewalk Reconstruction	2020
49	Spring Street Reconstruction	Spring Street	Lark Street to Henry Johnson Blvd	6th	Roadway and Sidewalk Reconstruction	2020

	A	B	C	D	E	F
1	**Planning Department: Capital Projects 2017-2020**					
2						
3	**Project Name**	**Short Description**	**Location**	**Ward**	**Estimate of Value of Capital Project**	**Date Completed (or Anticipated Completion Date)**
4	South End Connector Phase I	1.5 mile bicycle connection between Helderberg-Hudson Rail Trail and Mohwak Hudson trail	South Pearl, 787 Frontage Road, Underneath 787	2	$1.7 million	Completed July 2020
5	South End Connector Phase II	Activate empty space beneath Section 3 of South End Connector	Underneath 787 between Chrrch Street and Broadway	2	$ 465,000.00	Fall 2021
6	Tivoli Preserve Trails System	Construction of nature trail, renovation of Judson Street parking lot	Tivoli Preserve	4 & 5	$1.25 million	Anticipated Completion Fall/Winter 2020
7	Maiden Lane	Pedestrian connection and public realm imrovements between South Pearl and the pedestrian bridget at Broadway and Maiden Lane.	Broadway & Maiden Lane	3	$1.2 million	TBD
8	Hudson River Gateway Improvements	Design and construction of improvements to the North and South Gateways of the Hudson River Waterfront. Improvements will include lighting, sidewalk enhancements, landscaping, street treatments and wayfinding signage.	Quay Street & Broadway; Quay Street & Water Street	4 & 3	$ 400,000.00	2022/23
9	Lark Street Corridor Improvements	Streetscape and roadway improvements, following feasibility study completed in 2020.	Lark Street between Madison and Washington Avenue	6	3.5 million	Anticipated Completion 2022
10	DRI Projects: Clinton Avenue Pedestrian Experience, Light Up Livingston, Downtown Pedestrian Corridor Upgrades	Pedestrian improvements on lower Clinton Ave, Light Installation underneath Livingston Avenue Bridge, Side street beautification at various locations downtown	Clinton Ave, Livingston Avenue Bridge, various downtown streets	3	$3,468,010.00	

	A	B	C	D	E	F
1	**Recreation Department: Capital Projects 2017-2020**					
2						
3	**Project Name**	**Short Description**	**Location**	**Ward**	**Estimate of Value of Capital Project**	**Date Completed (or Anticipated Completion Date)**
4	Buckingham Pond Playground	Playground Renovation	Buckingham Pond	14	$ 165,653.15	2017
5	Rosemont	Playground Renovation	Rosemont Park	13	$ 165,159.15	2017
6	Sunset Park	Playground Renovation	Sunset Park Park	15	$ 32,320.80	2017
7	Woodlawn Park	Playground Renovation	Woodlawn Park Park	10	$ 86,935.36	2017
8	Hummel Terrece	Court Resurfacing	Hummel Terrace Park	2	$ 3,475.00	2017
9	Livingston	Court Resurfacing	Livingston	5	$ 5,759.00	2017
10	Washington Park	Court Resurfacing	Washington Park	6	$ 16,719.75	2017
11	Hoffman	Playground Renovation	Hoffman Park	1	$ 174,483.64	2018
12	Mount Hope	Playground Renovation	Mount Hope Park	1	$ 39,854.85	2018
13	Orange Street Park	Playground Renovation	Orange Street Park	3	$ 61,858.77	2018
14	Sheridan Hollow	Playground Renovation	Sheridan Hollow Park	3	$ 59,647.79	2018
15	Van Rensselaer Playground	Playground Renovation	Van Rensselaer Playground Park	3	$ 143,480.13	2018
16	Mount Hope	Court Resurfacing	Mount Hope Park	1	$ 8,745.00	2018
17	Colby Park	Court Resurfacing	Colby Park	11	$ 3,950.00	2018
18	Philip St. Park	Court Resurfacing	Philip St. Park	2	$ 5,450.00	2018
19	Mater Christi	Court Resurfacing	Mater Christi	9	$ 21,250.00	2018
20	Elizabeth St. Playground	Playground Renovation	Elizabeth St. Park	2	$ 103,329.63	2019
21	Madison Ave Park	Playground Renovation	Madison Ave Park	10	$ 106,447.33	2019
22	Elizabeth St. Park	Court Resurfacing	Elizabeth St. Park	2	$ 3,785.00	2019
23	Madison Ave	Court Resurfacing	Madison Ave	10	$ 34,549.00	2019
24	Arbor Hill Drainage	Field Resurfacing	Arbor Hill Sports Complex	4	$ 68,778.00	2019
25	Colby Playground	Playground Renovation	Colby Park	11	$ 125,058.20	2020
26	Franklin St. Playground	Playground Renovation	Franklin St. Park	2	$ 66,901.76	2020
27	Livingston Park	Playground Renovation	Black Lives Matter Park	5	$ 241,392.22	2020
28	Philip St. Park	Playground Renovation	Philip St. Park	2	$ 71,716.66	2020
29	Lower Lincoln	Playground Renovation	Lincoln Park	2	$ 77,788.93	2020
30						
31					$ 1,894,489.12	

	A	B	C	D	E	F	G	H	I
1	**Water Department: Capital Projects 2018-2020**								
2									
3	**Project Name**	**Short Description**	**Location**	**Ward (note "All" is a city wide benefit)**	**2018**	**2019**	**2020**	**Estimate of Value of Capital Project**	**Date Completed (or Anticipated Completion Date)**
4	2017 CIPP	Cured in place sewer lining	sewer lining multiple locations	1,3,4,6,7,9,10,13,14,15	$ 1,043,000			$ 1,043,000	2018
5	2018 CIPP	Cured in place sewer lining	sewer lining multiple locations	2,3,7,8,9, 11,12,13,14	$ 194,023			$ 194,023	2018
6	2019 CIPP	Cured in place sewer lining	sewer lining multiple locations	1,7,8,9,11, 12,13,14,15		$ 487,867		$ 487,967	2019
7	2020 CIPP	Cured in place sewer lining	sewer lining multiple locations	1,3,4,5,6,7,8,9,13,14,15			$ 437,624	$ 437,624	2020
8	Albany Colonie Interconnection	emergency interconnection of water systems	Loudonville Reservoir and Route 155	All	$ 127,000	$ 127,644	$ 38,301	$ 292,945	2020
9	Albany Dams	condition assessments of AWB owned dams	Albany, Westerlo, Coeymans	All		$ 136,252		$ 136,252	2019
10	Alcove	improvements to reservoir gate house	Alcove, NY	All	$ 649,914			$ 649,914	2018
11	Alternative Analysis for Advancing the Rehabilitation of manholes	sewer improvements	Beaver Creek Trunk system	All		$ 23,400		$ 23,400	2019
12	Arch Street - Hydraulic improvements to trunk sewer	improve hydraulics of Beaver Creek Trunk Sewer	Arch St. and South Pearl St	2			$ 25,565	$ 25,565	2020
13	Architectural Services	Facilites assessment of 10 N. Enterprise Dr and 35 Erie Blvd.	Enterprise Drive	All	$ 44,500			$ 44,500	2018
14	ASCO Transfer Switch Equipment	Generator equipment	Loudonville Reservoir	All	$ 8,025			$ 8,025	2018
15	Basic Creek Dam Rehabilitation	Piezometer installation	Basic Creek Reservoir - Westerlo	All	$ 5,551			$ 5,551	2018
16	Beaver Creek Phase 6	stormwater/CSO management	Sewer separation	11	$ 555,498			$ 555,498	2018
17	Beneficial Use Determination (BUD) Assistance for WTP Sludge	Study for sludge use at water treatment plant	Feura Bush, NY	All		$ 6,765		$ 6,765	2019
18	Booster Pump Station & Harriman Campus Tank	pressure enhancements for Upper Washington Service area	Harriman Campus and Colvin ave	12,13,15	$ 64,943	$ 5,518,491	$ 101,565	$ 5,684,999	2020
19	BUD WTP Sludge	Study for sludge use at water treatment plant	Feura Bush, NY	All			$ 550	$ 550	2020
20	Capital Improvements Supplemental Study	System wide planning	Enterprise Drive	All	$ 29,804			$ 29,804	2018
21	Chimney Rehab	Beaver Creek Trunk sewer MH rehabilitation	Lake Ave	10	$ 43,999			$ 43,999	2018
22	Church Street	New water mains	Church St	2	$ 16,080			$ 16,080	2018
23	Comprehensive Capital Improvements Supplemental Studies	System wide planning	Enterprise Drive	All		$ 13,520	$ 203	$ 13,723	2020
24	Containment Wall	WTP improvement	Feura Bush, NY	All	$ 5,400			$ 5,400	2018
25	Contract Support	Records Management	Enterprise Drive	All			$ 3,015	$ 3,015	2020
26	Document Imaging	system wide records management	Enterprise Drive	All			$ 18,439	$ 18,439	2020
27	Elberon CSO	Beaver Creek stormwater separation	Elberon Place & Washington Park Lake	6,10	$ 348,868			$ 348,868	2018
28	Electric Service to Floatation Device	Electrical work	Buckingham Pond	14	$ 1,612			$ 1,612	2018
29	Engineering Services	System wide planning	Enterprise Drive	All	$ 32,502			$ 32,502	2018
30	Feura Bush Plant Upgrades	Office and Operations room improvements at WTP	Feura Bush, NY	All	$ 1,084,222	$ 1,906,558	$ 38,444	$ 3,029,224	2020
31	Floatables	Floatable Control facilities - LTCP projects	facilities are located in Ward 3	All	$ 3,420,743	$ 3,437,193	$ 283,468	$ 7,141,405	2020
32	Hackeet Main Replacement	New 16 inch water main on Hackett Blvd	Hackett Blvd	7,9	$ 533,612			$ 533,612	2018
33	Krumkill Sanitary Sewer	Trunk sewer improvements	Krum Kill Trunk sewer corridor	15	$ 7,470	$ 3,000		$ 10,470	2019
34	Lagoon 2 Slope Improvements	Solids management at WTP	Feura Bush, NY	All	$ 678,095	$ 716,344	$ 7,500	$ 1,401,940	2020
35	Liquid Lime Evaluation	WTP corrosion control study	Feura Bush, NY	All	$ 2,547		$ 20,949	$ 23,496	2020
36	Loudonville	Basin Improvements	Loudonville Reservoir	All	$ 122,171			$ 122,171	2018
37	LTCP	Miscellaneous engineering - LTCP	Beaver Creek Trunk system	All	$ 484,416	$ 3,200	$ 624,650	$ 1,112,266	2020
38	Mariette Place GI	Stormwater/Green Infrastructure LTCP project	Mariette Place	8		$ 1,632		$ 1,632	2019
39	Mereline GI	Stormwater/Green Infrastructure LTCP project	Mereline Ave	1	$ 61,293	$ 504,469	$ 262,974	$ 828,736	2020
40	Normanskill Farm Drainage	Culvert work and access road improvements	Stevens Farm	1	$ 49,956	$ 403,886		$ 453,842	2019
41	Pine Bush Pumping Station	pump and controls work	Fuller Road	All	$ 9,538	$ 7,315		$ 16,853	2019
42	Ramsey	Stormwater Separation and Green Infrastrucuture Project	Ramsey Place	9		$ 2,253,513		$ 2,253,513	2019
43	Ramsey Place	Stormwater Separation and Green Infrastrucuture Project	Ramsey Place	9	$ 9,550			$ 9,550	2018
44	Rensselaer Lake Dam	Slope and outlet repairs	Six Mile/Fuller Road	All	$ 280,964			$ 280,964	2018
45	Safe Yield for Basic/Alcove	Study of safe yield of our water supply reservoirs	Coeymans and Westerlo, NY	All			$ 5,940	$ 5,940	2020
46	SCADA	telemetry for water system	Alcove, NY	All	$ 25,281			$ 25,281	2018
47	Sedimentation Basin	Sedimentation Basin improvements at WTP	Feura Bush, NY	All	$ 89,545	$ 140,222	$ 48,533	$ 278,300	2020
48	Selkirk Culvert	Tunnel improvements	Feura Bush, NY	All	$ 16,447			$ 16,447	2018
49	Shaker Park	New water mains	Shaker Park	4	$ 21,800			$ 21,800	2018
50	Six Mile	outlet structure	Six Mile/Fuller Road	All	$ 10,070		$ 15,506	$ 25,576	2020
51	Steven's Farm	hydrology study	Stevens Farm	1	$ 17,280			$ 17,280	2018
52	Stormwater Modeling and Flood Mitigation	engineering study for Melrose flood abatement	Melrose	13		$ 18,941		$ 18,941	2019
53	Surveying	survey for Marloborough Court PS relocation	Marlborough Court	8			$ 2,975	$ 2,975	2020
54	Tivoli	daylighting of Patroon Creek	Tivoli Preserve	4,5	$ 406,530	$ 2,760,452	$ 18,122	$ 3,185,103	2020
55	Upper Washington Sewage Pumping Station and Force Main	diversion of dry weather flow from Beaver Creek Trunk system	Harriman Campus	All	$ 91,977	$ 3,753,837	$ 1,673,764	$ 5,519,578	2020
56	Woodlawn Park Water Reuse Project	Water re-use for irrigation of the Babe Ruth Baseball field	Woodlawn Ave.	10		$ 32,300	$ 11,443	$ 43,743	2020
57	**Total**				**$ 10,594,224**	**$ 22,256,801**	**$ 3,639,530**	**$ 36,490,655**	

Center for Human Services Research
University at Albany State University of New York

Evaluation of the City of Albany Summer Youth Employment Program

Evaluation of the City of Albany Summer Youth Employment Program

The City of Albany Summer Youth Employment Program (SYEP) is designed to provide summer work and educational enrichment experiences to Albany residents ages 14-18. The goals of the program are to:

- Introduce and prepare youth for the world of work.
- Help youth identify career interests and attain skills and good work habits.
- Provide income to youth, which may also supplement family income.

The program runs five days a week for five weeks. Youth are assigned to one of over 100 worksites based on their skills, interests, and the needs of employers. Types of jobs include camp counselor, office work, landscaping, and maintenance. Youth are paid at an hourly rate.

Additionally, youth participating in the SYEP have the opportunity to attend an enrichment class each week. The "Friday Enrichment Program" offers a financial literacy workshop, a tour of SUNY Albany, a career exploration workshop, and a "Know Your Rights" workshop led by representatives from the Albany Police Department and the Center for Law and Justice. Together, the enrichment classes and the real-world experience of the worksites aim to provide youth with the educational and vocational skills needed to succeed in future employment.

In 2019, the Center for Human Services Research (CHSR) at the University at Albany conducted an evaluation of the SYEP. The evaluation consisted of two components:

- Analysis of academic outcomes of youth entering their freshman year of high school for the years 2008-2018. Youth participating in SYEP were compared with those who never participated in SYEP.
- Analysis of program implementation through surveys of youth and employers (worksites) participating in SYEP in 2019.

In this report, we present the findings from these analyses and provide recommendations for the future.

Methods

Analysis of Academic Outcomes - City School District of Albany Data

The goal of the City School District of Albany (CSDA) data analysis was to examine whether SYEP participation was associated with high school graduation. Part of this analysis was an examination of factors that might predispose students with certain characteristics to participate in SYEP.

We first analyzed data from 13,318 youth who entered high school as freshmen in the CSDA from 2008-2018 to identify trends in SYEP participation, including the student-level characteristics that are significantly associated with SYEP participation. Of these students, 3,467 (26%) had participated in SYEP at least once, and 1,809 (14%) had participated in SYEP more than once.

We then analyzed a smaller population of 3,533 students who had graduation data available.[1] Of these students included in the graduation rate analysis, 1,706 (48%) participated in SYEP at least once from 2011-2017, and 972 (28%) had participated in SYEP more than once. Graduation data were available through 2018, so SYEP participation was examined through 2017 (the previous summer).

Data obtained from the CSDA in addition to graduation status include: demographics (race/ethnicity, gender, zip code), grade point average, being an English language learner, receiving special education services, being economically disadvantaged (as defined by receiving free or reduced lunch), and living in three high-need neighborhoods: the South End, Arbor Hill, and West Hill.[2]

Youth and Employer Surveys

We developed surveys for youth and employers participating in SYEP in 2019. The purpose of the surveys was to understand the benefits of participating in SYEP, areas where SYEP may need to be changed, and how satisfied youth and employers were with their experience.

Surveys for youth included questions about their experience with SYEP, their attitudes about work and school, and any impact of SYEP on youths' ideas about their future. During the last two weeks of the program, SYEP coaches distributed surveys to over 1,000 youth at their worksites. Forty percent (n=442) of all surveys were returned.

Surveys for employers included questions about their experience working with youth and the support they received from SYEP coaches. Online surveys were distributed to the 102 employers participating in SYEP in 2019 upon conclusion of the program. Three subsequent reminders and a mailed hardcopy of the survey were sent to anyone who did not respond. Sixty-nine percent (n=70) of all surveys were returned.[3]

Findings

Here, we present the results of the graduation rate analysis and the results of the surveys of youth participating in SYEP in 2019. Findings from the surveys help us to understand the mechanisms through which SYEP impacts youths' educational achievement. Finally, we present the findings from the surveys of employers participating in SYEP in 2019.

Educational Achievement

Sample Characteristics

Prior to analyzing the relationship between SYEP participation and graduation rates, it is important to have a broader understanding of who does and does not participate in SYEP. Table 1 shows the demographics for CSDA students in the graduation rate analysis sample who did and did not participate in SYEP at least once for the years

1 Students were eliminated from the total dataset of 13,318 if they did not have graduation data available because they were still enrolled in the CSDA or had transferred to a non-CSDA school or program (n=9,431) or if they did not have complete demographic information (n=357).

2 These three neighborhoods are identified as "target neighborhoods" throughout the report.

3 An additional six surveys were returned with insufficient data for analysis or after analyses were completed and are therefore excluded.

2011-2017. Slightly more youth who participated in SYEP are female, Black, and experience economic disadvantage; their average GPA is about two points higher than youth who did not participate in SYEP. Similar percentages of SYEP and non-SYEP youth receive special education and ESL; similar percentages reside in one of the three target neighborhoods.

Table 1: Demographics of SYEP Participants and Non-Participants

Variable	SYEP Youth n=3,467	Non-SYEP Youth n=9,851
Gender*** (n=13,318)		
Female	51%	46%
Male	49%	54%
Race/Ethnicity*** (n=13,310)		
Black	69%	48%
White	14%	25%
Hispanic	10%	17%
Asian	5%	8%
Multiracial	2%	2%
Reside in Target Neighborhood*** (n=13,166)		
	45%	48%
Average GPA[a] (n=7,004)		
GPA***	75.5	73.3
Risk factors		
Special education (n=13,318)	14%	15%
English as a Second Language (ESL)*** (n=13,298)	3%	5%
Economic disadvantage*** (n=13,318)	34%	23%

***statistically significant p<.001

[a]GPA is for the last school year available

An analysis of graduation rates revealed that SYEP participants were 66% more likely than non-participants to graduate from high school, after adjusting for factors such as demographics and GPA. SYEP participation had a greater effect on graduation rates for non-white, non-Hispanic/Latino students (see **Figure 1**) and for students with GPAs in the lower 20% of CSDA students (**see Figure 2**).[4]

Figure 1. Average Graduation Rates of SYEP Participants and Non-Participants by Race/Ethnicity

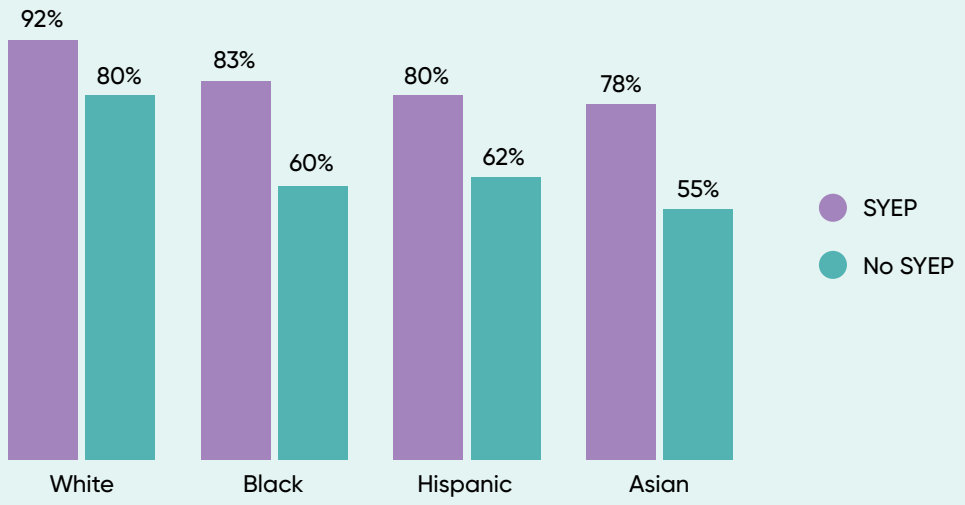

4 The numbers in all figures are shown without adjusting for selection factors.

Figure 2. Average Graduation Rates of SYEP Participants and Non-Participants by GPA Percentile

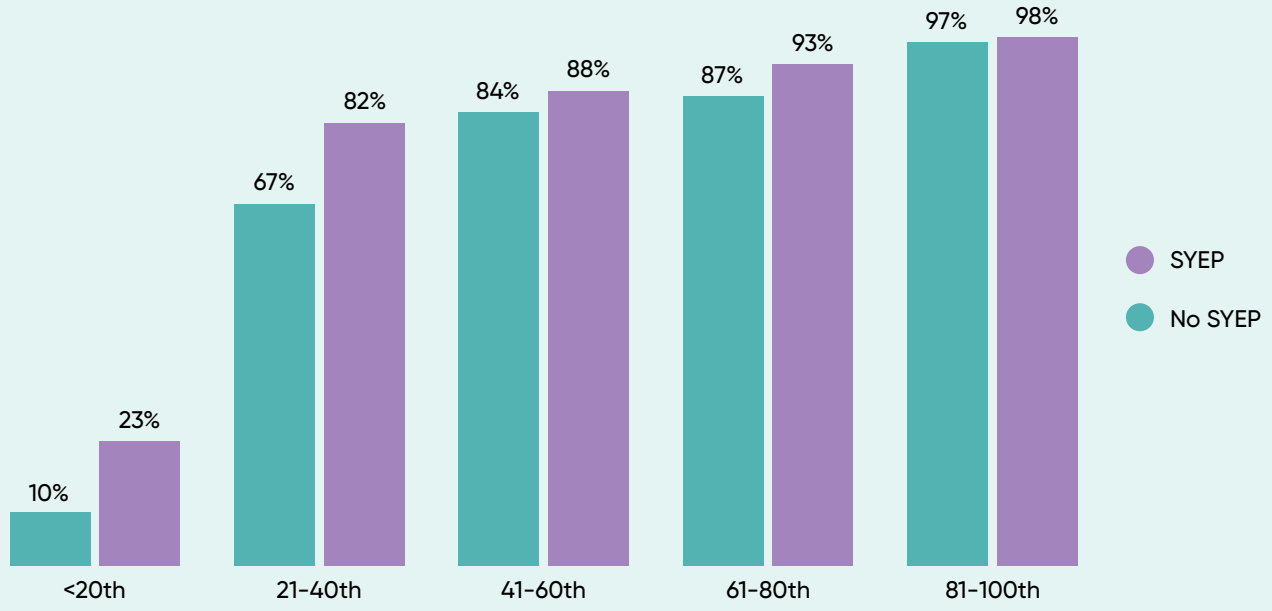

Additionally, SYEP participation had a greater effect on graduation rates for students residing in the target neighborhoods. Further analysis revealed that students with low GPAs who live in one of the target neighborhoods were as likely to graduate as those with similar GPAs who do not live in a target neighborhood if they participated in SYEP.

Furthermore, graduation rates increased consistently with years of SYEP participation. Only 66% of students who never participated in SYEP graduated from the CSDA, compared to nearly all of the students who participated for four or more years (see **Figure 3**).

Figure 3. Average Graduation Rates by Years in SYEP

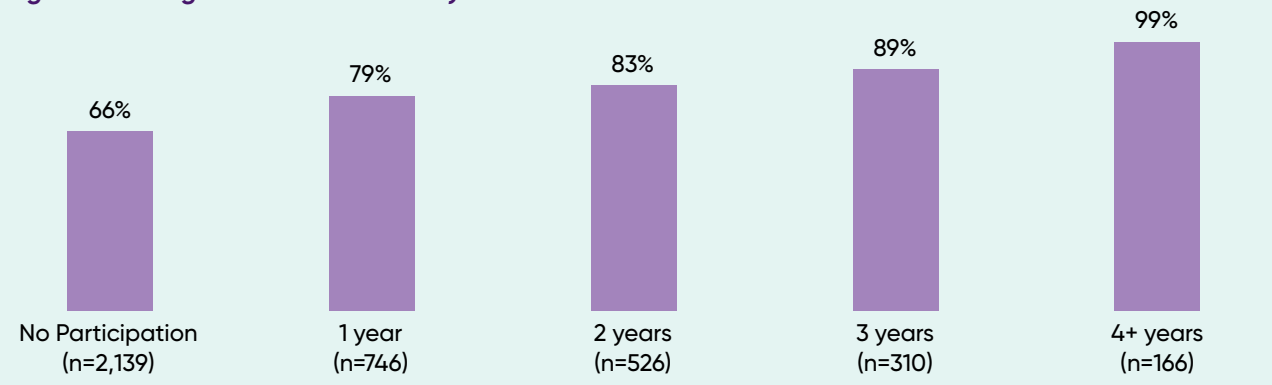

Youth Survey

Sample Characteristics

The majority of survey respondents indicated that SYEP was their first work experience (see **Appendix** for a full description of the sample). Seventy-one percent of youth agreed or strongly agreed that there was a good fit between what their summer job offered them and what they were looking for in a job; youth who worked as camp counselors were significantly more likely than those in other positions to agree that their job was a good fit (80% of camp counselors versus 58% of those in other positions). The perception by youth of whether or not their job was a good fit affected the perceived impact of the SYEP as indicated in the analyses below.

Perceived Impact on Academics. The majority of youth (81%) agreed or strongly agreed that their experience in SYEP has encouraged them to do well in school. Those from the target neighborhoods were significantly more likely than their peers in other neighborhoods to agree with this statement (86% versus 77%).

The majority of youth (79%) reported that SYEP helped them with at least one academic skill, most commonly problem-solving and critical thinking skills, time management, and following directions (see **Figure 4**). Nearly one-quarter indicated that the program helped them have higher academic expectations for themselves. One in ten said the program helped them decide to stay in school.

Figure 4. Academic Skills in which SYEP Helped Participants

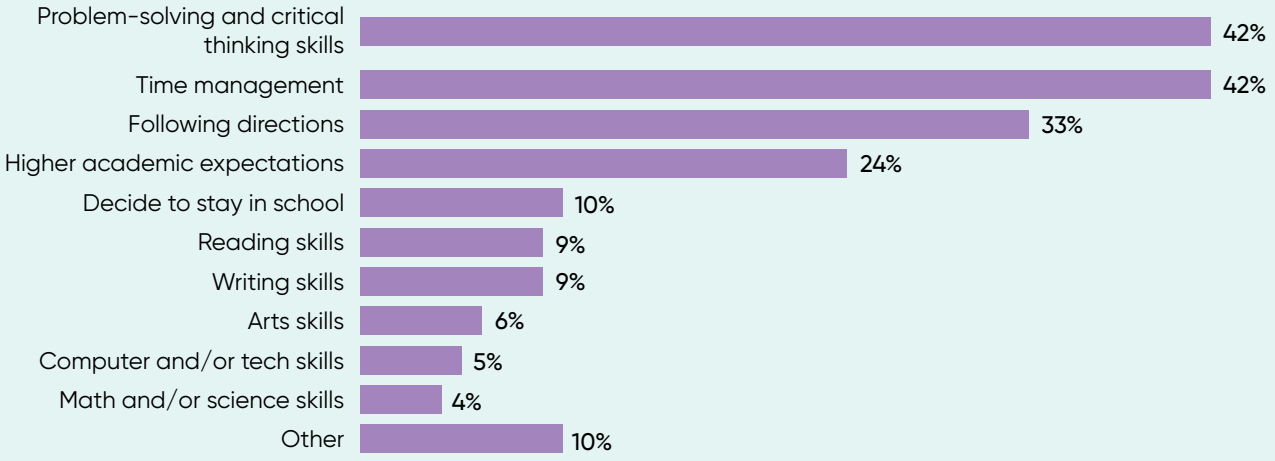

Reports that SYEP had improved certain skills were related to perceptions of the job being a "good fit." In particular, youth who agreed that their job had been a good fit were dramatically more likely to report that SYEP participation helped them strengthen their problem-solving and critical thinking skills (see **Figure 5**).

Figure 5. Academic Skills in which SYEP Helped Participants, by Perceptions of "Good Fit"

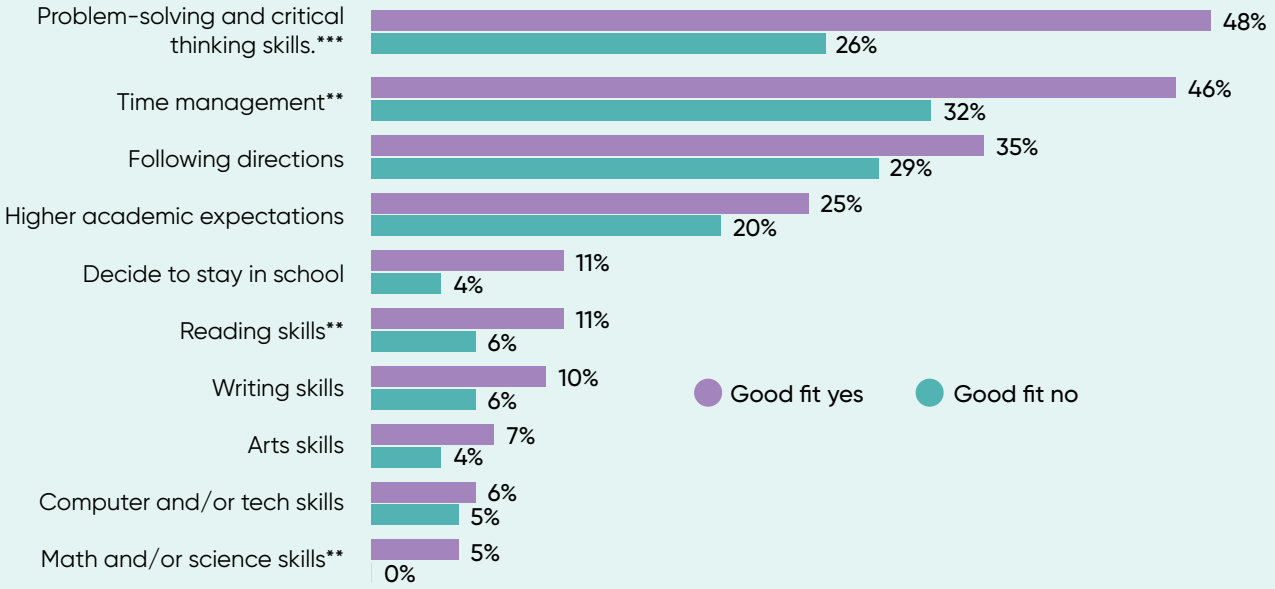

* p <= 0.05 & p >0.01, ** p <= 0.01 & p > 0.001, *** p <= 0.001

Perceived Impact on Future Employability. Ninety-four percent of respondents reported at least one way in which SYEP helped them prepare for future employment, including teaching them to show up on time, how to work in teams, and communication skills (see **Figure 6**). The median number of future employment skills that SYEP helped respondents with was five.

Figure 6. Skills with which SYEP Helped Youth Prepare for Future Employment

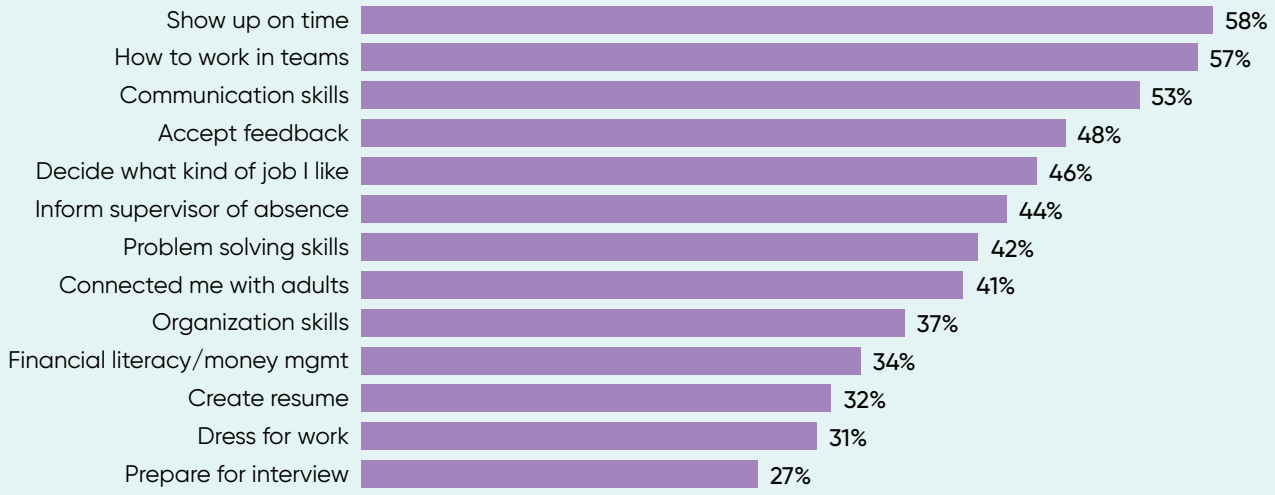

Youth who agreed that their summer job was a good fit were also significantly more likely than those who disagreed to report that SYEP helped them in the following ways: taught them communication skills, taught them how to accept and respond to feedback, helped them decide what kind of job they liked, taught them problem-solving skills, connected them with adults, taught them organization skills, helped them create a resume, taught them how to dress for work, and taught them how to prepare for a job interview (see **Figure 7**).

Figure 7. Skills with which SYEP Helped Youth Prepare for Future Employment, by Perceptions of Summer Job Being a "Good Fit"

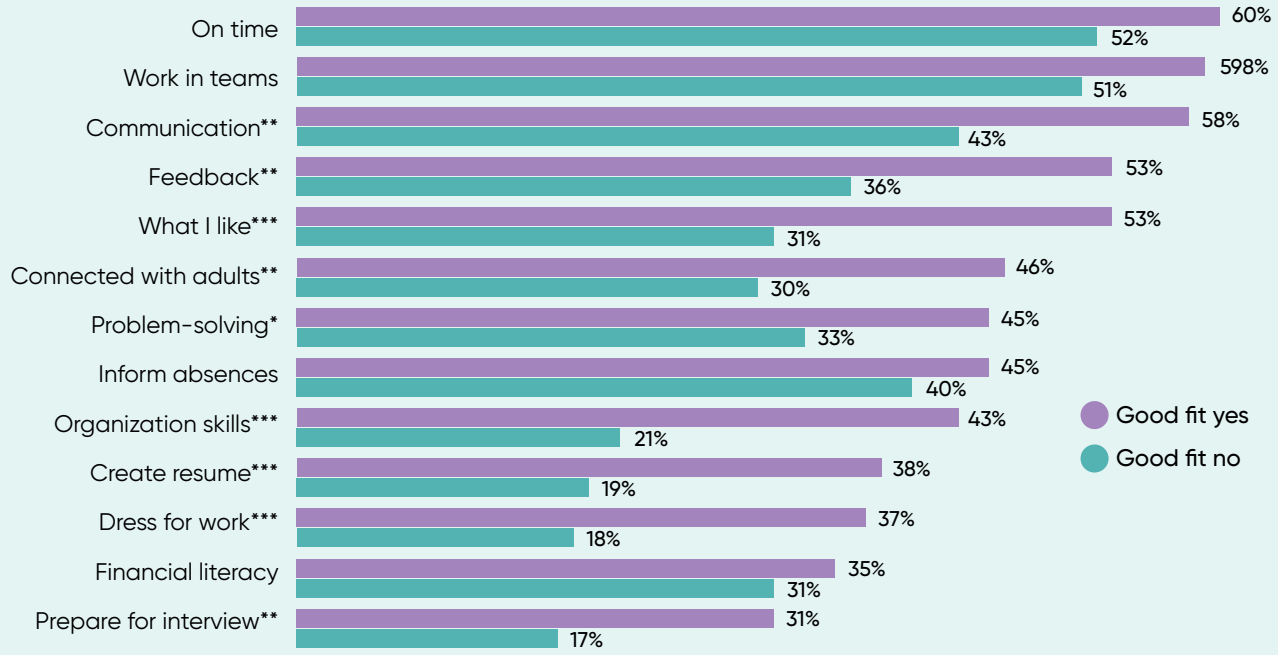

* p <= 0.05 & p >0.01, ** p <= 0.01 & p > 0.001, *** p <= 0.001

Three-quarters of the respondents reported that their experience in SYEP had made them think about different careers; 86% reported that their experience helped them prepare for a future job. Ninety-one percent agreed that through their participation in SYEP, they gained skills that may be needed in future jobs. These responses did not significantly vary by living in a target neighborhood.

When asked how their ideas about the future changed because of SYEP, 42% of youth reported that they now have more confidence in whatever they do (see **Figure 8**). Between one-quarter and one-third reported that they now think they can reach a higher level of education, that they now think they can get a better job, and that they are now interested in a different type of job. Increases in confidence were significantly more likely to be reported by SYEP participants whose grades were As and Bs (45%) compared with those whose grades were Cs or lower (32%).

Figure 8. Changes in Respondents' Ideas about their Future due to SYEP

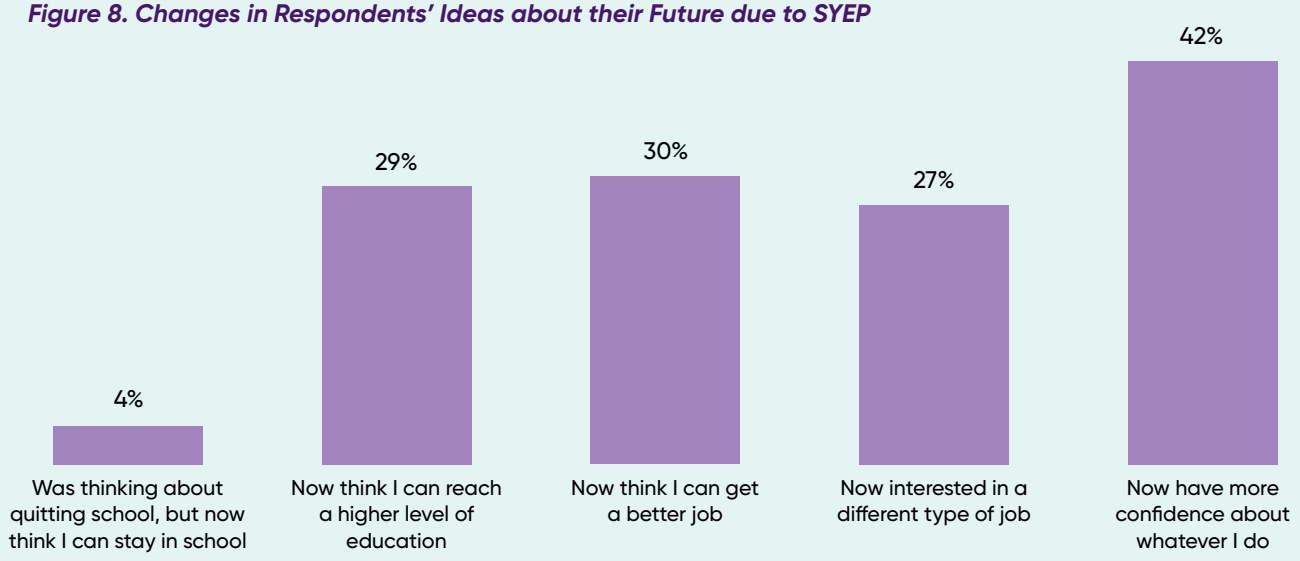

Youth perceptions about their future were also related to whether or not they perceived their SYEP job as a good fit. Youth who felt their job was a good fit were significantly more likely to report that they now think they can reach a higher level of education or get a better job (see **Figure 9**).

Figure 9. Changes in Respondents' Ideas about their Future due to SYEP, by Perceptions of "Good Fit"

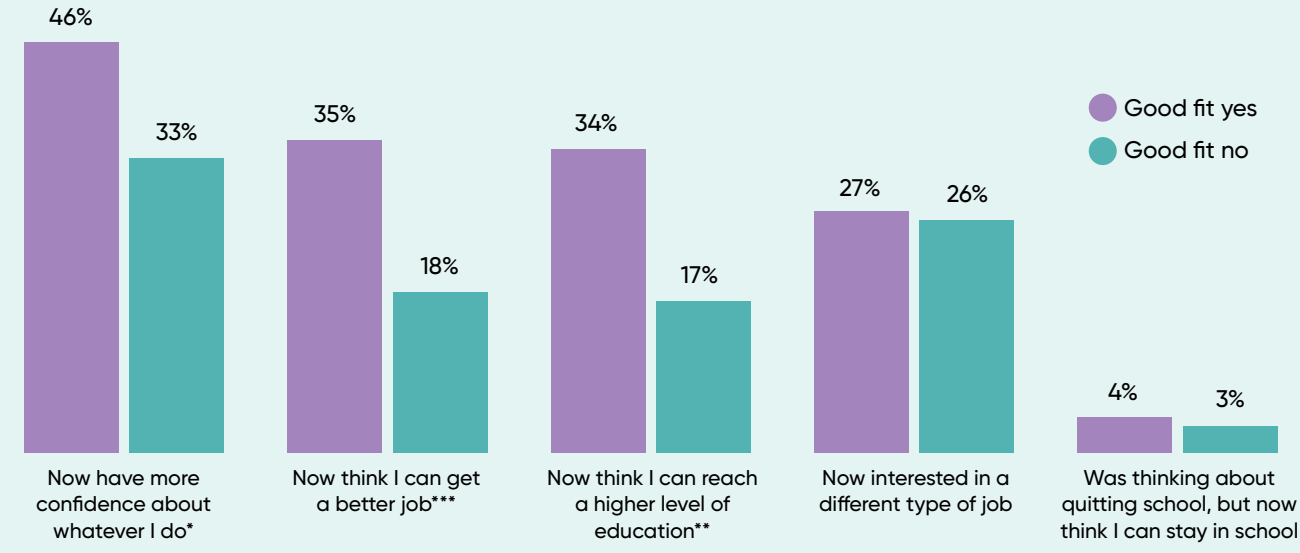

* p <= 0.05 & p >0.01, ** p <= 0.01 & p > 0.001, *** p <= 0.001

Friday Enrichment

Youth participating in SYEP have the opportunity to attend an enrichment class each week. The "Friday Enrichment Program" offers a financial literacy workshop, a tour of SUNY Albany, a career exploration workshop, and a "Know Your Rights" workshop led by representatives from the Albany Police Department and the Center for Law and Justice. Camp counselors (constituting almost half of respondents) did not generally participate in Friday Enrichment and are excluded from these analyses.[5]

Two-thirds of the youth who participated agreed or strongly agreed that they learned a lot from the Friday Enrichment programs (67%), and that the Friday Enrichment programs gave them knowledge and/or skills that will help prepare them for future work (68%).

Youth living in the target neighborhoods were significantly more likely than youth in other neighborhoods to agree that they learned a lot from the Friday Enrichment programs (77% versus 57%) and that the programs gave them knowledge or skills that would help them prepare for future work (76% versus 61%).

Earnings from SYEP

Nearly two-thirds (64%) of youth reported that they saved the money they earned from working with SYEP, while 19% reported spending it (see **Figure 10**). Youth from the target neighborhoods were significantly less likely to report saving their money (57% versus 71%), and more likely to report "other" (16% versus 5%). The data do not allow for a more detailed understanding of what "other" means.

Figure 10. What SYEP Participants did with Money Earned

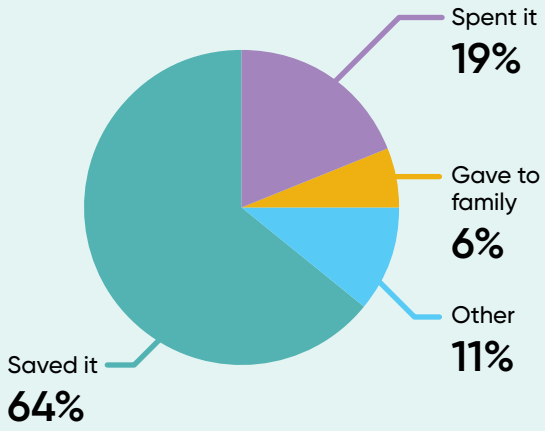

Overall satisfaction

Ninety-four percent of the youth reported that they were satisfied with the work experience they gained from their summer job and 95% were satisfied with their participation in SYEP. Eighty-five percent said they wanted to participate in SYEP next summer – 51% of these wanted to participate in the same job, while 49% wanted to participate at a different job. Of those who wanted to participate next summer, camp counselors were significantly more likely than other participants to report that they wanted to participate in the same job (60% versus 44%).

Of the 15% who said they did not want to participate in SYEP next summer, 65% said this was because they expected to have a better job, while 18% said they would be 19 next summer and not eligible to participate; 10% expect to be in school; 8% did not expect to be living in Albany. Only 8% said they did not want to participate again because they did not have a good experience.[6]

5 Camp counselors were required to be at work on Fridays and were therefore not available to participate in the Enrichment programs.

6 These responses are not mutually exclusive; respondents were allowed indicate all responses that applied.

Employer Surveys

Characteristics of Organizations

Most of the 102 employers who participated in SYEP in the summer of 2019 had participated before; nearly three quarters (73%) had participated five or more times. **Figure 11** shows the types of organizations the employers represent. The number of youth that each organization employed varied from one, to more than fifteen; 34% of the organizations employed 2-5 youth, and 31% employed 6-15 youth. Most employers (79%) indicated they received the number of youth they expected. Forty-seven percent identified specific youth they wanted to work with; nearly all employers (94%) received some or all of these youth. Nearly all of the employers (97%) felt they were well or very well prepared to work with the youth; this is not surprising given that most employers had participated in SYEP before.

Figure 11. Type of Organization Represented

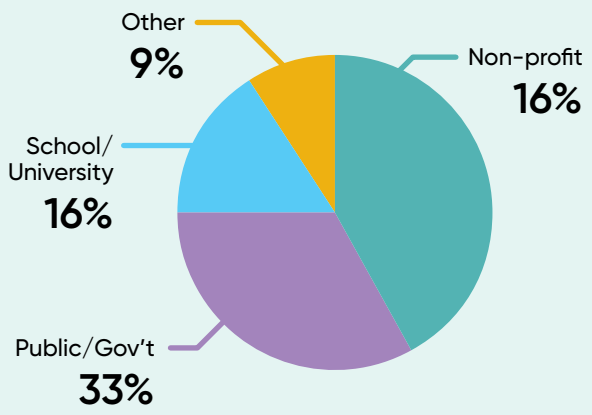

Orientation to Worksite

Employers are required by their worksite agreement with SYEP to provide an orientation to youth, including, for example, an overview of the worksite, a job description, the work schedule, acceptable behavior, and what to do if youth will be absent. **Figure 12** shows the percentage of employers who report providing each of these components.

Figure 12. Did your Worksite Orientation Include...

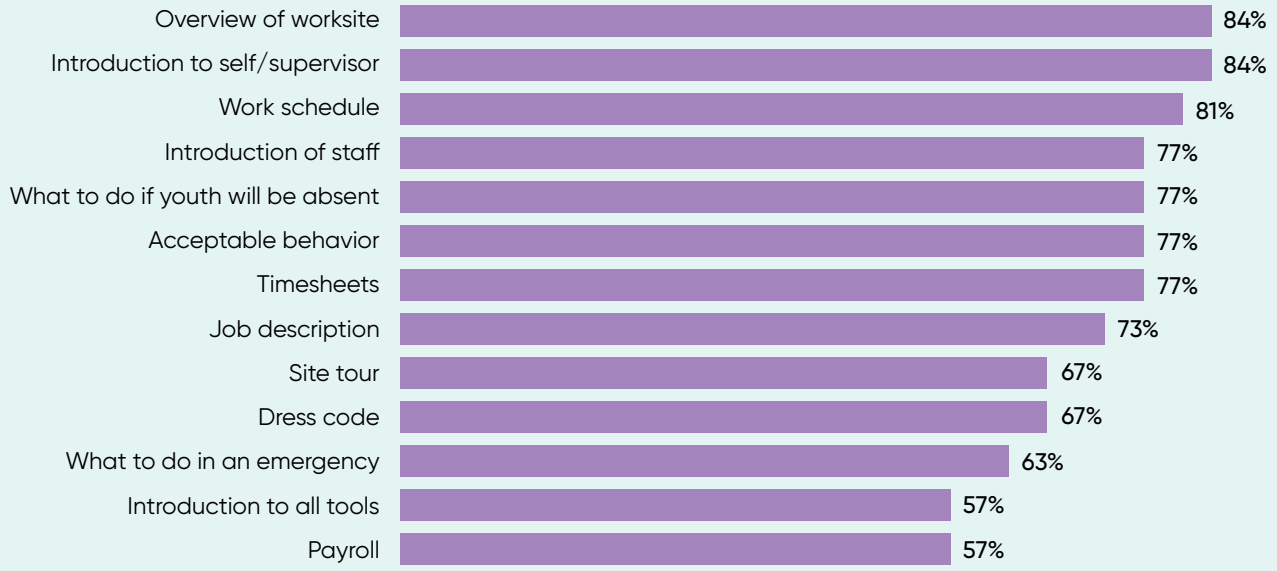

Working with Youth

Employers indicated some challenges with participation in SYEP, including keeping youth on task; youths' lack of experience; encouraging youth to be on time; finding a common understanding of expectations; finding dependable, committed youth; and encouraging youth to use appropriate language and behavior (see **Figure 13**).[7] These findings are not surprising given that nearly half the youth had not worked for pay before this summer.

7 There were no statistically significant differences between the challenges indicated and the number of years an organization has participated in SYEP, the number of youth an organization employed, and whether or not an organization identified specific youth to engage.

Figure 13. Challenges to Employing Youth

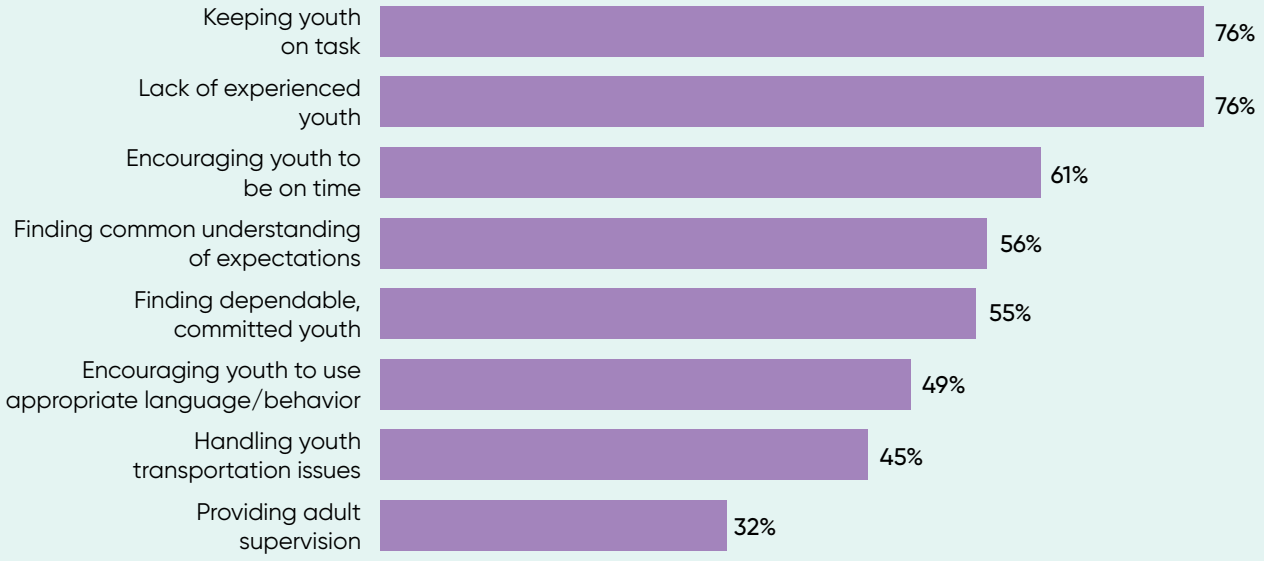

In spite of these challenges, most employers positively endorsed statements about youths' behavior. It may be that employers worked to address the challenges they cited, or that youth exceeded what may have been relatively moderate expectations. More than 90% of employers agreed or strongly agreed that a majority of youth:

- Understood the responsibilities of participating in this worksite.
- Were engaged with the worksite.
- Reported to work at the appropriate time and place.
- Dressed appropriately.
- Had a positive attitude.
- Accepted feedback from supervisors.
- Completed tasks appropriately.
- Worked well with others.
- Asked appropriate questions.
- Behaved in a professional manner at the worksite.

About 80% of employers agreed or strongly agreed that youth called when late or absent and that youth showed initiative.[8]

8 There were no statistically significant differences between endorsements of youths' behavior and the number of years an organization has participated in SYEP, the number of youth an organization employed, and whether or not an organization identified specific youth to engage.

Preparation for Future Employment

Consistent with the notion that employers may have addressed any challenges they identified, 84% indicated that their worksite taught youth to show up on time and to inform their supervisor of any absences. **Figure 14** shows the percentage of employers who believe their worksite provided specific skills to youth.

Figure 14. Did your Worksite Provide the Following Skills?

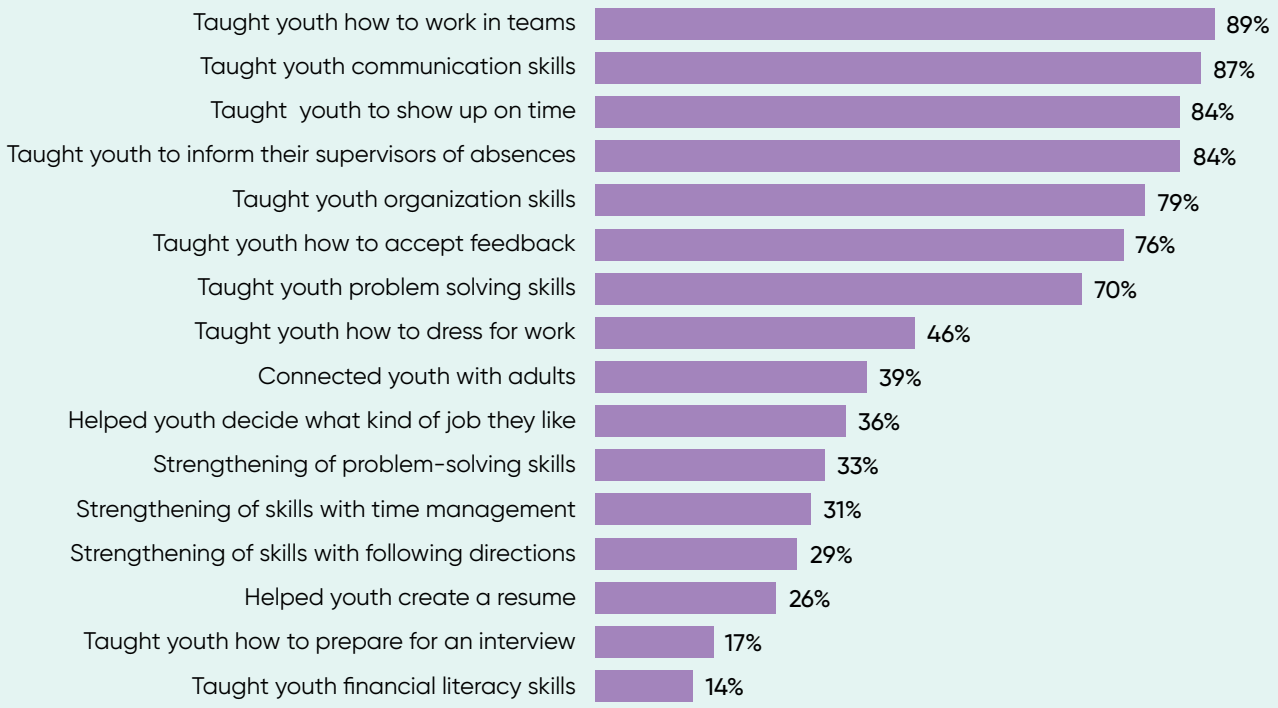

More than 75% of employers thought their worksite taught youth communication and organization skills, how to work in teams, how to show up on time and inform their supervisor of any absences, and how to accept feedback from supervisors; recall that smaller but relatively high percentages of youth also endorsed these statements. These indicators speak to the goals of SYEP to prepare youth for the world of work, and to help youth attain skills and good work habits. Employers generally seem to believe they are fulfilling these goals. Skills such as resume development, interview preparation, and financial literacy may be provided by the Friday Enrichment Program more so than the worksites.

Overall Satisfaction

Although there were some challenges, employers generally felt positively about working with the youth. It is therefore initially surprising that 71% of employers indicated they would not hire the youth after SYEP ends. However, over 50% reported this is because the youth are too young.[9] The age of the youth may speak to the earlier finding of youths' lack of experience being a challenge for employers.

About 95% of the employers indicated they would participate in SYEP again, and would encourage other organizations to participate. This speaks to a positive experience with the program and the youth involved. However, it is notable that about one-third of employers felt they were given little or no information necessary to plan a high-quality program. About one quarter of employers indicated that questions or concerns they had were not addressed by SYEP coaches appropriately or efficiently.

9 About 30% indicated this is because the organization could not afford it; 14% indicated other reasons.

Conclusions and Recommendations

This evaluation sought to determine the value of SYEP for participating youth and employers. We analyzed data from the City School District of Albany, and surveys of youth and employers participating in SYEP in 2019. Findings revealed positive impacts of SYEP in a number of areas, including graduation rates and skill development for future employment; findings also suggest the importance of the Friday Enrichment Program in preparing youth for future employment.

Impact of SYEP

Graduation rates

- SYEP participants were more likely than non-participants to graduate from high school.
- SYEP participation had a greater effect on graduation rates for non-white, non-Hispanic/Latino students, for students with GPAs in the lower 20% of CSDA students, and for students residing in target neighborhoods.
- Graduation rates increased with years of SYEP participation.

Skill Development and Job Preparation

- A majority of youth reported that SYEP had helped them with at least one academic skill, most commonly problem-solving and critical thinking skills, time management, and following directions.
- Nearly all youth reported at least one way in which SYEP helped them prepare for future employment; youth reported gaining a median of 5 employment-related skills.
- Most employers felt their worksite taught youth skills, most commonly working as a team, communication skills, and showing up on time.
- Youth who felt their summer job was a good fit were significantly more likely than others to report that:
  - SYEP helped them with skill development.
  - Because of SYEP, they now think they can reach a higher level of education or get a better job.

Friday Enrichment Program

- Two-thirds of youth indicated that they learned a lot from Friday Enrichment.
- Two-thirds of youth indicated that Friday Enrichment gave them knowledge and/or skills that will help prepare them for future work.
- Youth who reported learning a lot from Friday Enrichment were significantly more likely to say that SYEP helped them prepare for future employment.

The goals of SYEP are to:

- Introduce and prepare youth for the world of work.
- Help youth identify career interests and attain skills and good work habits.
- Provide income to youth, which may also supplement family income.

Findings indicate that SYEP is achieving its goals of introducing and preparing youth for the world of work, and helping youth attain skills and good work habits. While SYEP provides income to youth, the data do not allow for an in-depth understanding of how youth use their earnings (e.g., save or spend on basic necessities).

While the findings speak to the benefits of SYEP, they also indicate some areas for improvement, in both programming and further evaluation.

Recommendations

For Future SYEP Sessions

- Continue to promote SYEP participation among youth who reside in high-need communities and are experiencing academic challenges.
- Solicit additional information about youths' interests and what they are looking for in a job to best match youth with a worksite ("good fit").
- Consider a means of offering the Friday Enrichment program to youth at all placements (e.g., camp counselors).
- Implement more consistent and responsive means of communication with the employers to address worksite challenges.

For Further Evaluation

- Conduct focus groups or interviews with youth and employers to facilitate a more in-depth understanding of job roles and responsibilities, skill attainment, and impact of SYEP participation on academics.
- Develop more rigorous procedures of survey data collection to increase response rates among youth.
- Conduct a pre-post survey to more clearly discern the impact of SYEP participation and any changes in youths' attitudes and behaviors over the course of their employment.
- Establish a data sharing agreement with SYEP to obtain youth application information.

Appendix A

Characteristics of Survey Respondents

The demographics of youth participating in SYEP in 2019 are consistent with those participating in earlier years; over half the youth are female, Black, and reside in a target neighborhood (see **Table 1A**). Also consistent with earlier years, 48% of youth had participated in SYEP before.

Table 1A. Survey Respondent Characteristics

Variable	SYEP Youth n=442
Gender	**n=441**
Female	56%
Male	42%
Race/Ethnicity	**n=441**
Black	59%
White	12%
Hispanic	9%
Asian	6%
Multiracial	9%
Reside in Target Neighborhood	**n=421**
	53%
Employment History	**n=437**
Never worked for pay	46%
Previously worked only in SYEP	40%
Previously worked only non-SYEP job	6%
Previously worked for SYEP and worked a non-SYEP job	8%
School Year Activities	**n=442**
Organized sports	46%
Part-time job	14%
Afterschool programs or clubs	39%
Receive tutoring	11%
Currently in Summer School	**n=439**
Yes	16%
No	84%
Grades	**n=389**
As and Bs	76%
Cs, Ds, and Fs	24%

Youth living in a target neighborhood are at greater risk of poor academic and employment outcomes. Among survey respondents, those in the target neighborhoods were also more likely to report that their grades in school were mostly Cs, Ds, or Fs (29% versus 18% of those in non-target neighborhoods).

Work Experience in 2019 SYEP

The most common SYEP position reported was camp counselor (47% of respondents). Youth from the targeted neighborhoods were somewhat more likely to be placed as camp counselors than youth from other neighborhoods (55% versus 47%). The second-most common SYEP position was working in maintenance (16%). All of the other categories of employment were very small. Eight percent of survey respondents did not report what type of position they had.[10]

Seventy-one percent of youth agreed or strongly agreed that there was a good fit between what their summer job offered them and what they were looking for in a job; youth who worked as camp counselors were significantly more likely than those in other positions to agree that their job was a good fit (80% of camp counselors versus 58% of those in other positions).

Most respondents reported at least some degree of worksite orientation, including timesheets, job description, discussion of acceptable behavior, work schedule, introduction of staff, dress code, and an introduction to the supervisor (all over 50%) (see **Figure 1A**). Fewer respondents (less than one-third) reported that their orientation included an introduction to all tools, equipment, and safety-related issues; a site tour; or what to do in an emergency.

Figure 1A. Topics Included in Worksite Orientation

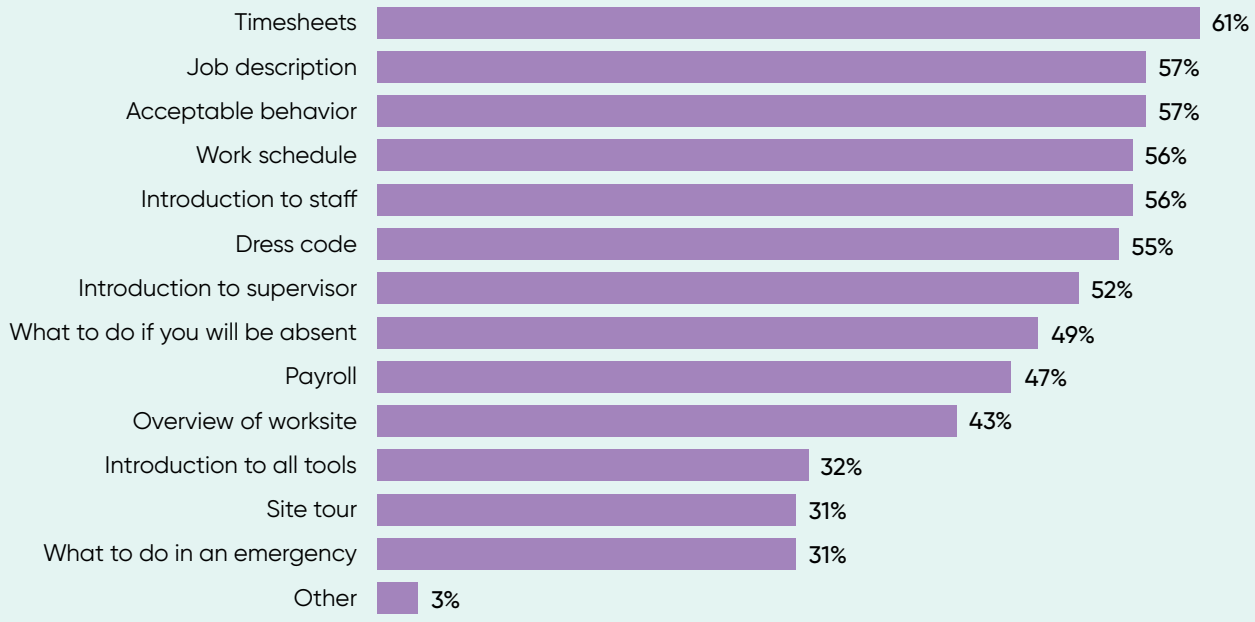

Twelve percent of youth said their workplace orientation did not include any of these things. The median number of topics covered in the workplace orientation was seven.

Attitudes Towards Work and Education

Respondents overwhelmingly reported that education was a high priority, with 100% reporting that it was important or very important to graduate from high school, and 93% reporting that it was important or very important to go to college and to graduate from college. The majority reported plans to go to college after high school (68%); 18% reported that they did not have a plan yet, and 9% reported that they planned to work full-time (see **Figure 2A**). This did not significantly vary by living in a target neighborhood.

10 This distribution may reflect that of survey respondents more so than that of all SYEP youth (recall that 40% of youth responded to the survey).

Post-secondary plans were significantly related to self-reported grades, however. Seventy-six percent of students with As and Bs planned to go to college, while 15% did not have a plan; comparatively, only 46% of those with Cs, Ds, or Fs planned to go to college, and 28% indicated they did not have a plan. The students with Cs, Ds, or Fs were more likely to report that they planned to work full-time after graduation compared to their peers with better grades (20% versus 6%).

Figure 2A. Plans Right After High School

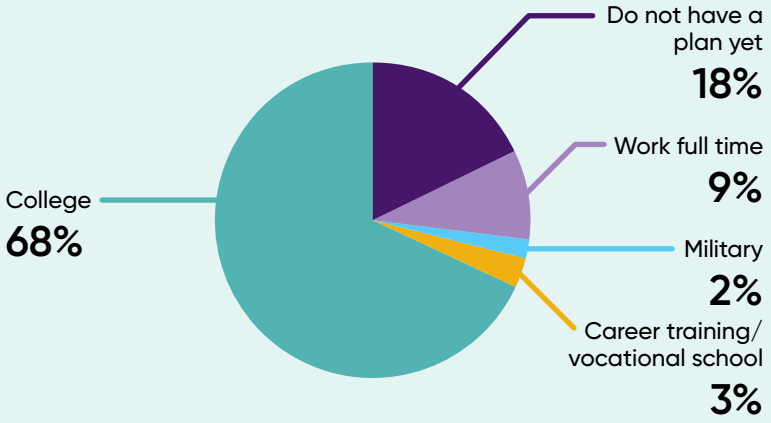

Center for Human Services Research
University at Albany State University of New York

Evaluation of the City of Albany Summer Youth Employment Program

This report was prepared by Susan Ehrhard-Dietzel, Sandra McGinnis, & Felix Quinones-Nieves