

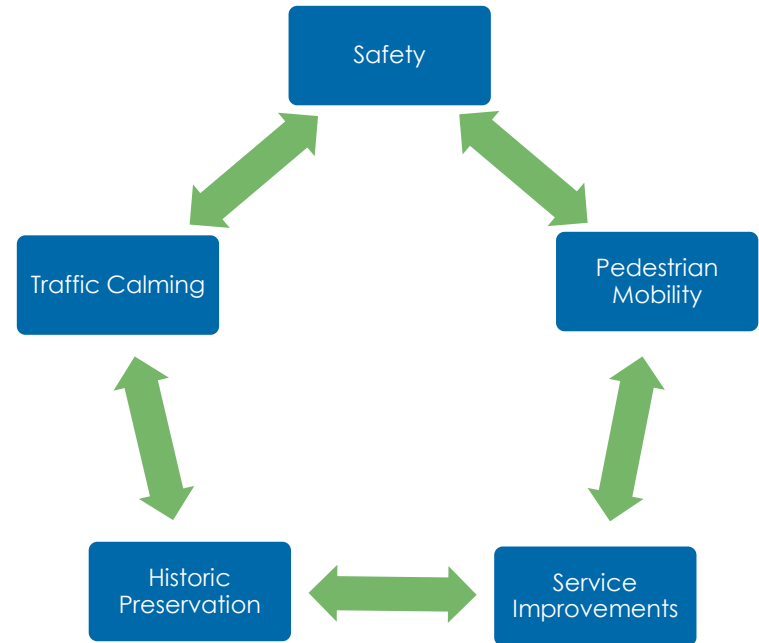


CITY OF ALBANY WASHINGTON PARK COMPLETE STREETS IMPROVEMENTS

October 15, 2025
Public Open House #1

PROJECT GOALS

- Improve mobility, safety, and access for all users
- Minimize the negative effects of traffic in the project area, while managing the needs of events and access to the Park
- Implement these transportation changes with input from stakeholders in ways that honor the historic nature of the Park

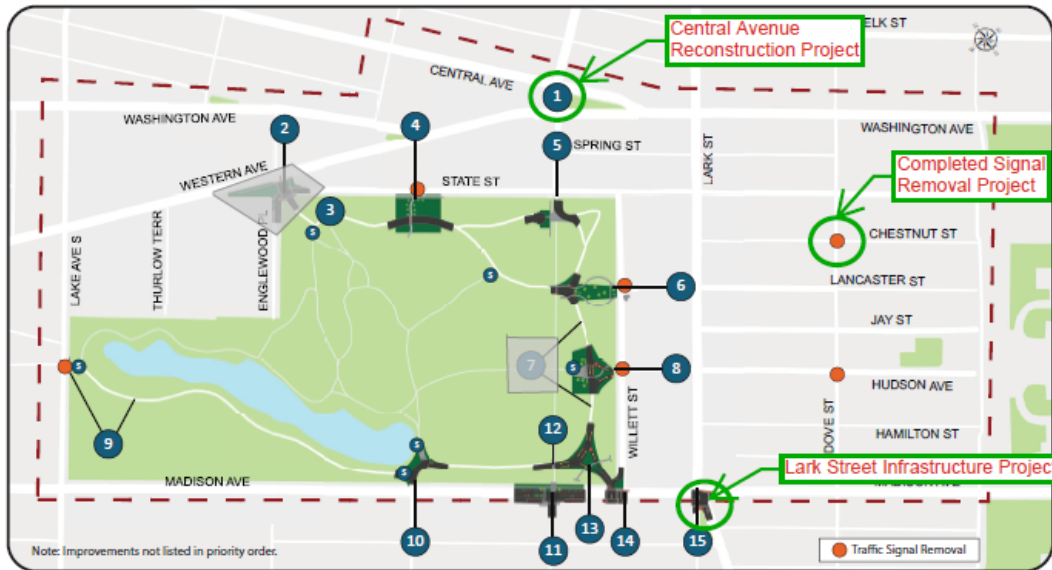


BACKGROUND

- ✓ Complete Streets Study (2022)
 - ✓ Existing Conditions
 - ✓ Analysis
 - ✓ Public Workshop #1
 - ✓ Sketch Plans & Stakeholder Meetings
 - ✓ Public Meeting #2
- ✓ Recommendations Figure
- ✓ State Grant Award
- ✓ City Grant Award



PROGRESS ON PRIOR WORK



1 Install pedestrian countdown timers.

2 Reconfigure Western Avenue/Englewood Place/State Street/Washington Park intersection to reduce conflicts.

3 Construct raised crosswalk to calm traffic on the segment of park road adjacent to the playground.

4 Close Sprague Street park entrance to vehicle traffic. Construct raised crosswalk and path connection.

5 Evaluate options to reduce pedestrian-vehicle conflicts, including removing the west leg of the Henry Johnson Boulevard/Knox Street Mall intersection.

6 Close Lancaster Street park entrance and reconfigure the Washington Park Road intersection as a raised stop controlled Y-shaped intersection.

7 Construct chicanes and plant additional street trees on Washington Park Road to calm traffic.

8 Reduce pavement on minor legs and convert to one-way. Include raised crosswalk on Washington Park Road.

9 Close the road south of Washington Park Lake to vehicle traffic and provide enhanced crossing on Lake Street.

10 Extend the curb to calm traffic and better define pedestrian space.

11 Construct an enhanced pedestrian crossing at the Madison Avenue/Knox Street intersection including curb extensions and pedestrian refuge island.

12 Provide enhanced pedestrian crossing on the internal park roadway by adding a curb extension and raised crosswalk at the Knox Street mall.

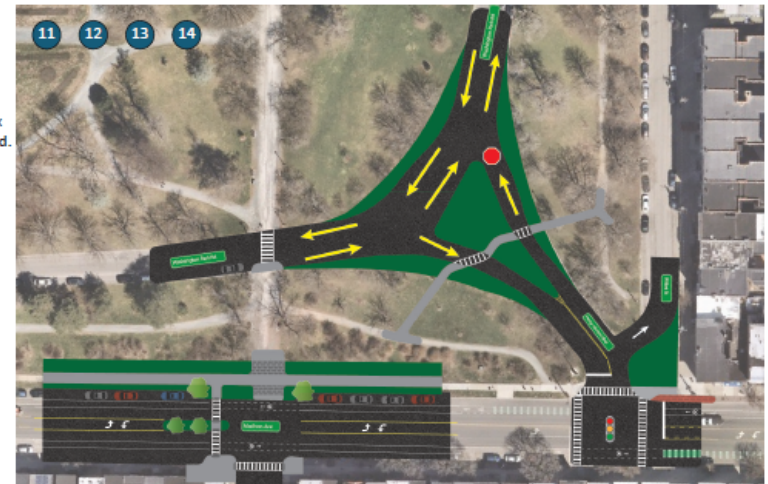
13 Reduce pavement width on the minor triangle approaches and convert to one-way traffic.

14 Reconfigure the Madison Avenue/Willett Street intersection to shorten the pedestrian crossing. Add leading pedestrian interval.

15 Construct curb extensions at Madison Avenue/Delaware Avenue/Lark Street intersection. Add LPI to traffic signal operation.

5 Re-design service entrances to provide a consistent appearance with textured pavement and gates/ bollards to reduce unwanted access.

6 Remove unwarranted traffic signals. Conduct further study to confirm all-way v.s. two-way stop control.



Suggested Improvements Washington Park Area Complete Streets Study

Improvements are conceptual in nature. Final design could vary.

FUTURE SCOPE
ALREADY COMPLETED



Washington Park Area
Complete Streets Study



Creighton
Manning
a GAI Company

Creighton
Manning

Figure 4.1 December 2022
Updated 08/07/2025

COMMUNITY
SOLUTIONS
GROUP

PEDESTRIAN IMPROVEMENTS

City of Albany

Washington Park Complete Streets Improvements

LEGEND

- Enlargements
- 1 Skate Park & Courts
- 2 Washington Park Lake
- 3 Park Lake House
- 4 Soldiers and Sailors Monument
- 5 Moses Statue - King Memorial Fountain
- 6 Playground Project



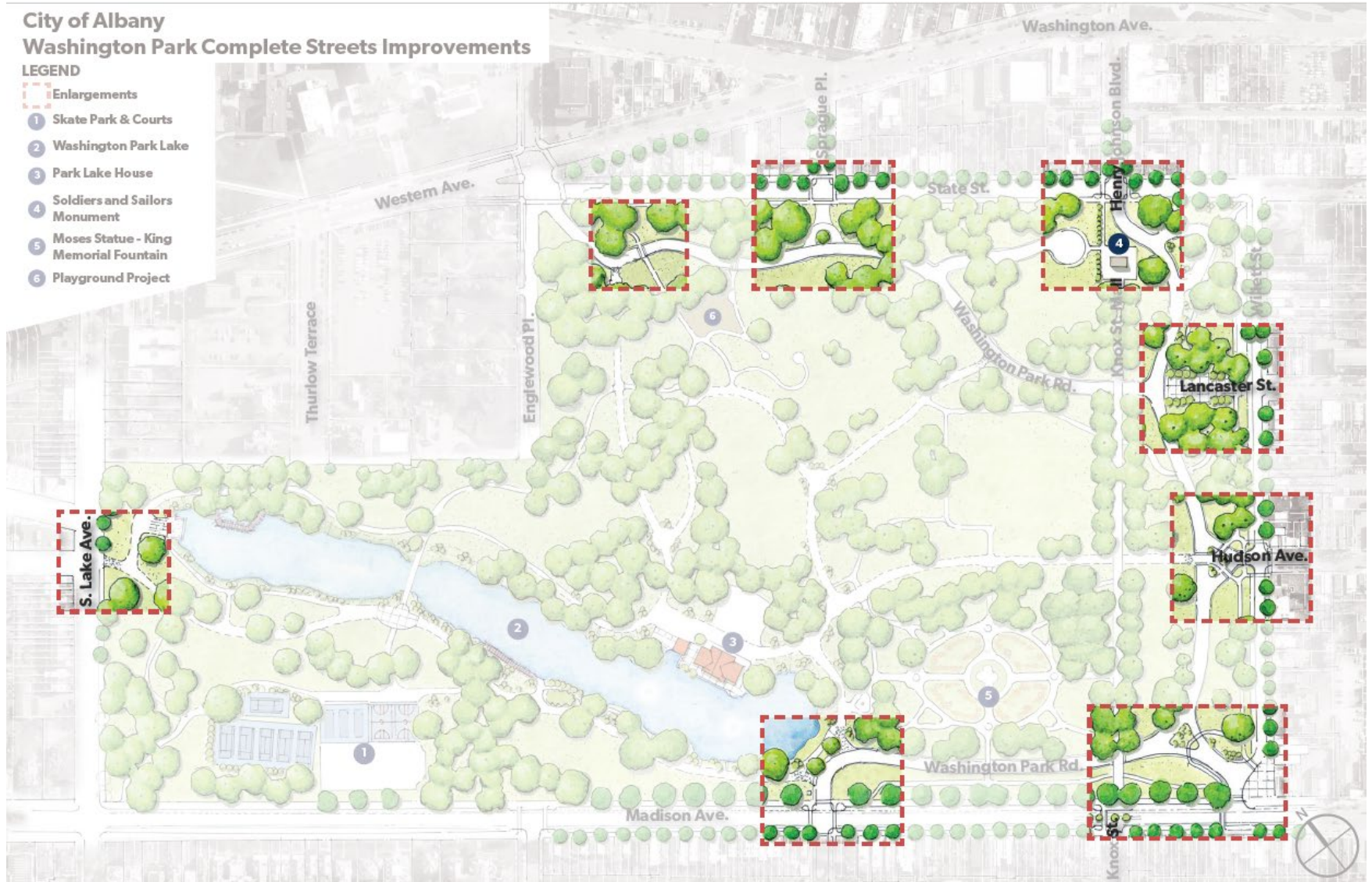
PROJECT OVERVIEW - 8 ZONES

City of Albany

Washington Park Complete Streets Improvements

LEGEND

- Enlargements
- 1 Skate Park & Courts
- 2 Washington Park Lake
- 3 Park Lake House
- 4 Soldiers and Sailors Monument
- 5 Moses Statue - King Memorial Fountain
- 6 Playground Project




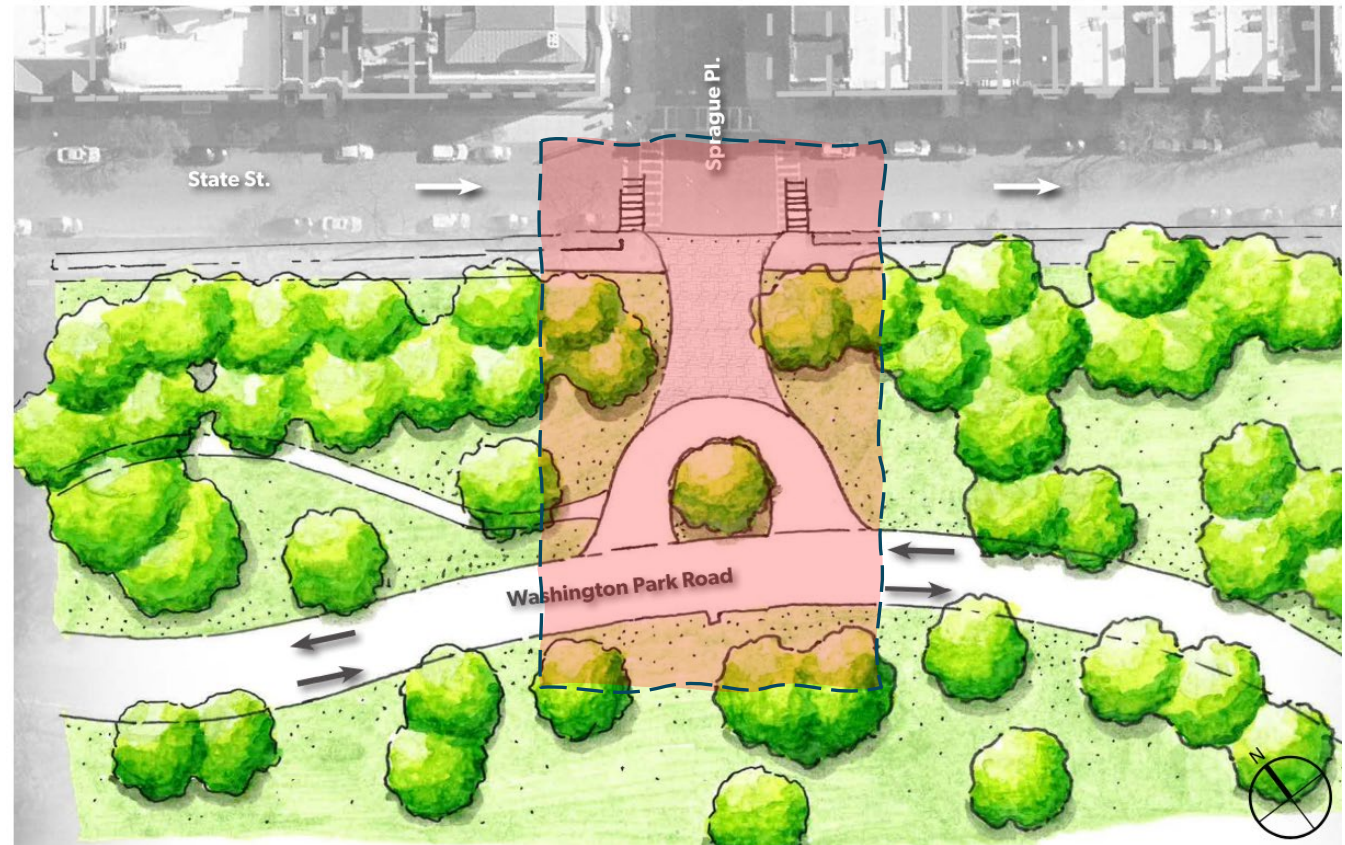
ZONE 1 – PROPOSED IMPROVEMENTS

- Add raised crosswalks to slow vehicular traffic and connect pedestrians to new playground project.
- Re-design service entrance to provide a consistent appearance with textured pavement and gates/bollards to reduce unauthorized access.



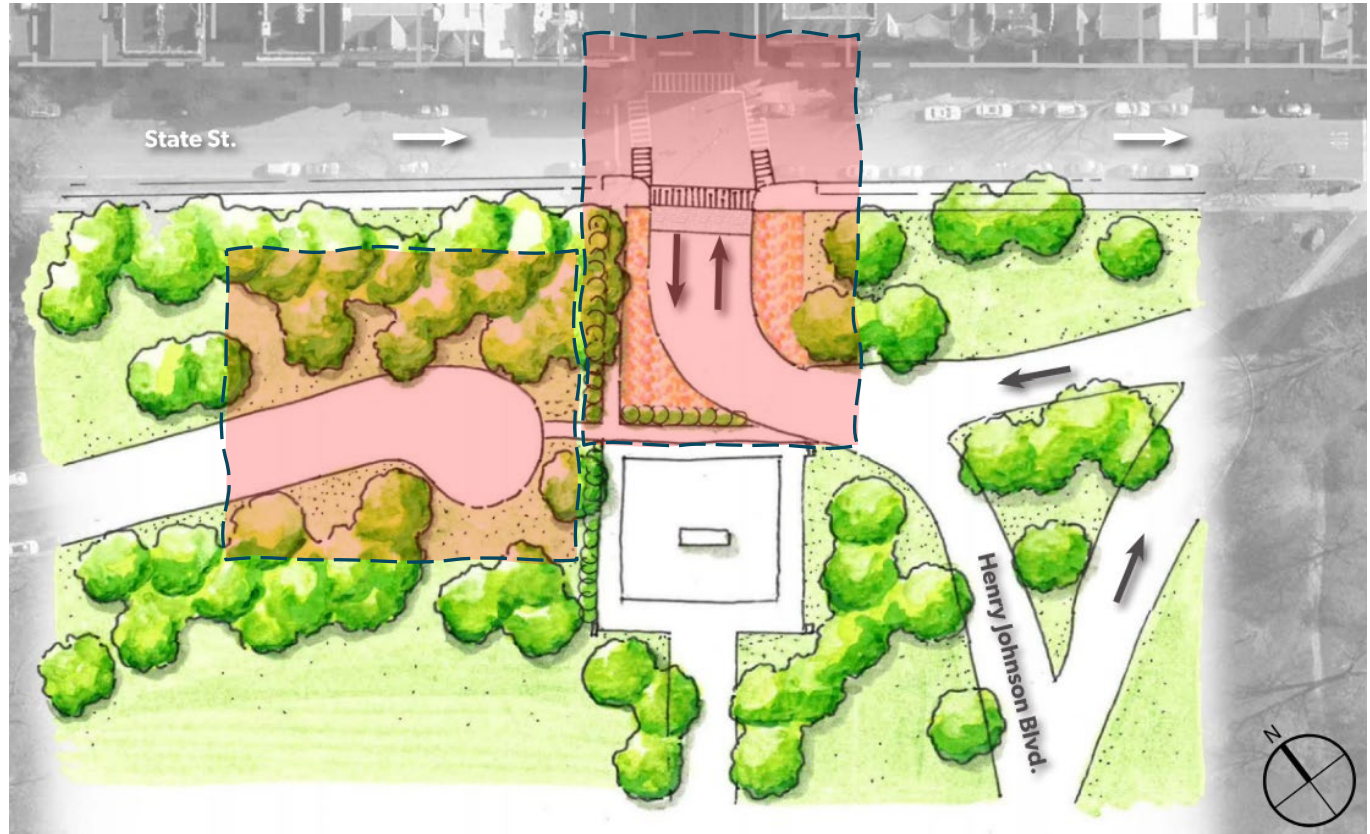
ZONE 2 – PROPOSED IMPROVEMENTS

- Close Sprague Place park entrance to vehicle traffic. Construct raised crosswalk and path connection.
- Remove existing signals on State Street and Sprague Place and install Rectangular Rapid Flashing Beacons at crosswalks.
- Establish a new pedestrian path to the new playground area.






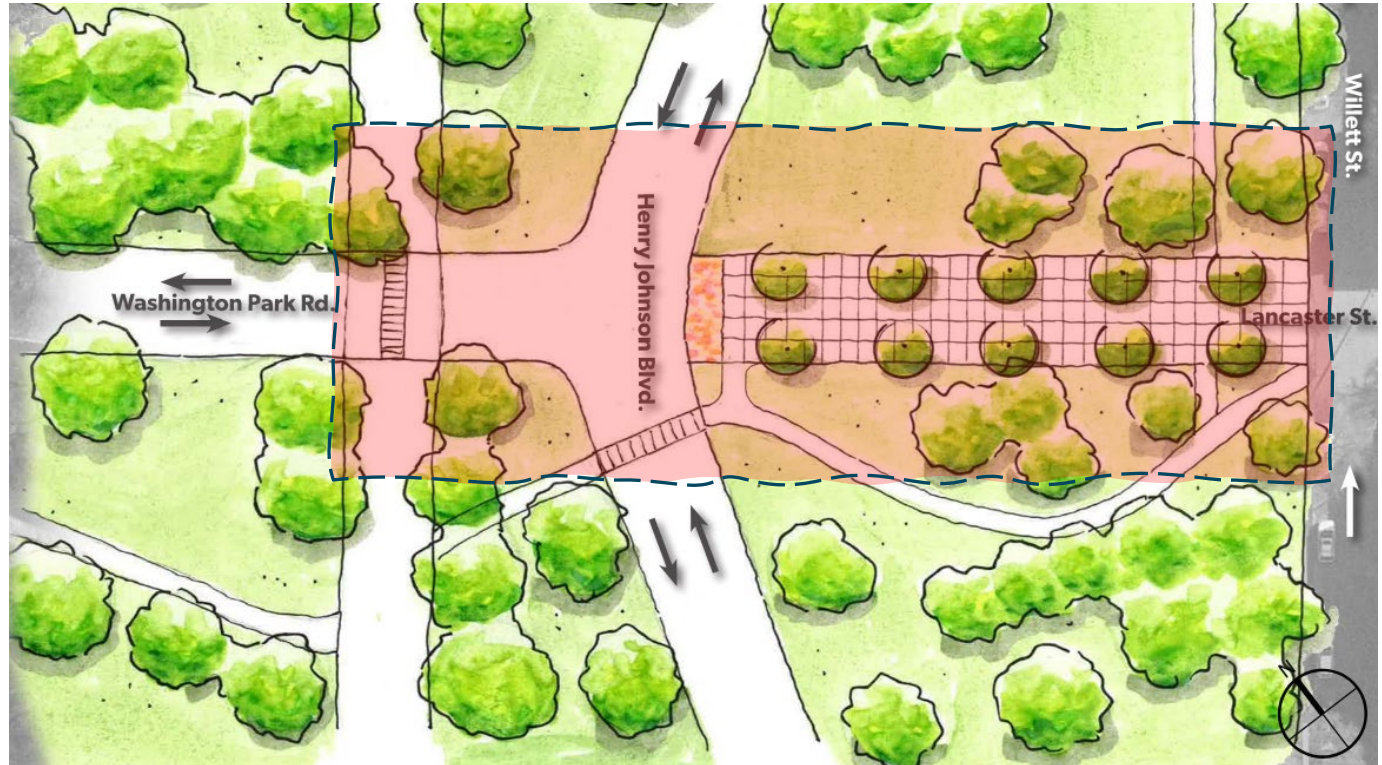
ZONE 3 – PROPOSED IMPROVEMENTS

- Evaluate options to reduce pedestrian vehicle conflicts, including removing the west leg of the Henry Johnson Boulevard/Knox Street Mall intersection.
- Explore possible gateway treatment options at park entrance.



ZONE 4 – PROPOSED IMPROVEMENTS

- Close Lancaster Street park entrance and reconfigure the Henry Johnson Boulevard intersection as a stop controlled y-shaped intersection.
- Provide new crosswalks and ADA ramps at the intersection of Lancaster Street and Willett Street.
- Remove existing signal equipment within the park and the intersection of Lancaster Street and Willett Street.




ZONE 6 – PROPOSED IMPROVEMENTS

- Construct an enhanced pedestrian crossing at the Madison Avenue/Knox Street intersection including curb extensions and pedestrian refuge island.
- Provide enhanced pedestrian crossing on Washington Park Road by adding a curb extension.
- Reduce pavement width on the minor triangle approaches and convert to one-way traffic.
- Reconfigure the Madison Avenue/Willett Street intersection to shorten the pedestrian crossing. Add leading pedestrian interval.




ZONE 7 – PROPOSED IMPROVEMENTS

- Extend the curb to calm traffic and better define pedestrian space.
- Close the existing lake access roads to vehicular traffic and redesign service entrances to provide a consistent appearance with textured pavement and gates/bollards to reduce unauthorized access.
- Remove or relocate existing crosswalk at curve to improve safety and visibility.
- Explore the feasibility of providing an overlook area of Washington Park Lake.

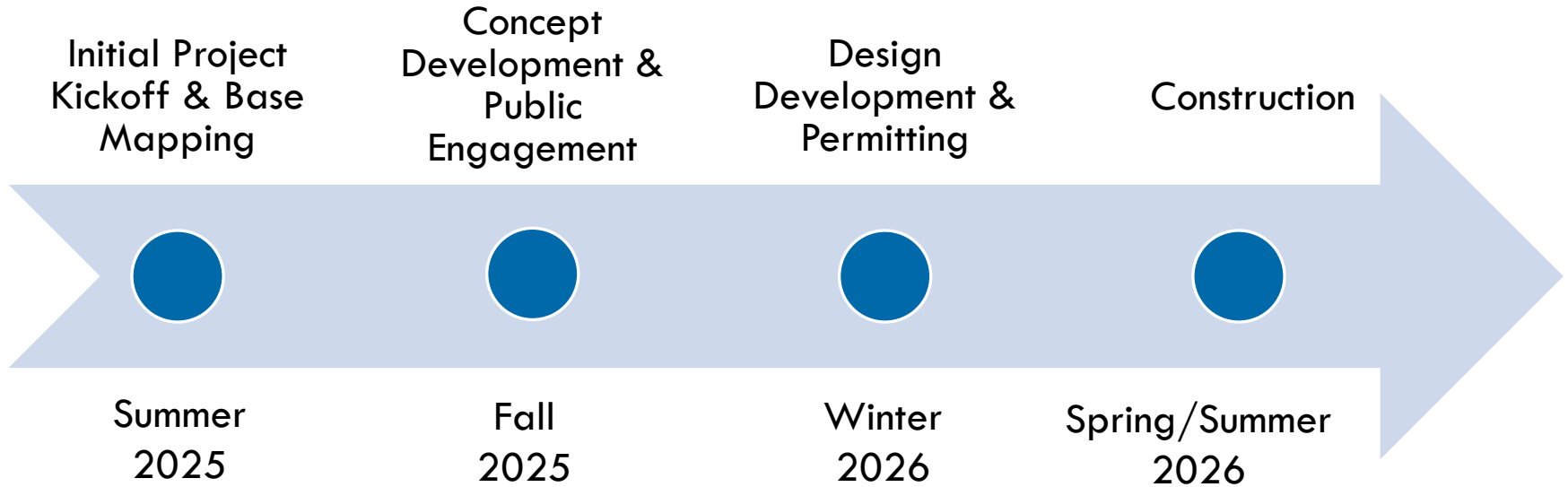


ZONE 8 – PROPOSED IMPROVEMENTS

- Extend the curb to calm traffic and better define pedestrian space.
- Close the existing lake access roads to vehicular traffic and redesign service entrances to provide a consistent appearance with textured pavement and gates/bollards to reduce unauthorized access.
- Remove or relocate existing crosswalk at curve to improve safety and visibility.
- Explore the feasibility of providing an overlook area of Washington Park Lake.



PROJECT SCHEDULE



PROVIDE FEEDBACK AND LEARN MORE ...

- Leave a comment tonight:
Use post it notes on the boards or comment cards
- Visit the Complete Streets page:
<https://www.albanyny.gov/1931/Complete-Streets>
- Send an email to join the mailing list:
albanycompletestreets@albanyny.gov
- Attend Public Open House #2:
Late 2025/Early 2026

SEND COMMENTS BY
OCTOBER 31, 2025

